SBG/ Red Trail addition

ANNEXATION RESOLUTION

BE IT RESOLVED by the City Commission of the City of Richardton, North Dakota, to annex the following described real property:

All land included within the following bounds:

Starting with the the existing city boundary on the east side of the Highway 8 right of way from the Interstate 94 right of way, then north to the railroad right of way and proceeding east along the railroad right of way and Interstate 94 right of way to the east end of the SBG property.

CITY OF RICHARDTON

By: _____
Frank Kirschenheiter, Its Mayor

ATTEST:

Thea G Thompson, City Auditor
Thea Thompson, City Auditor

COPY

EXHIBIT A
LDC14-003 (SBG RAIL YARD)
ZONE CHANGE MAP

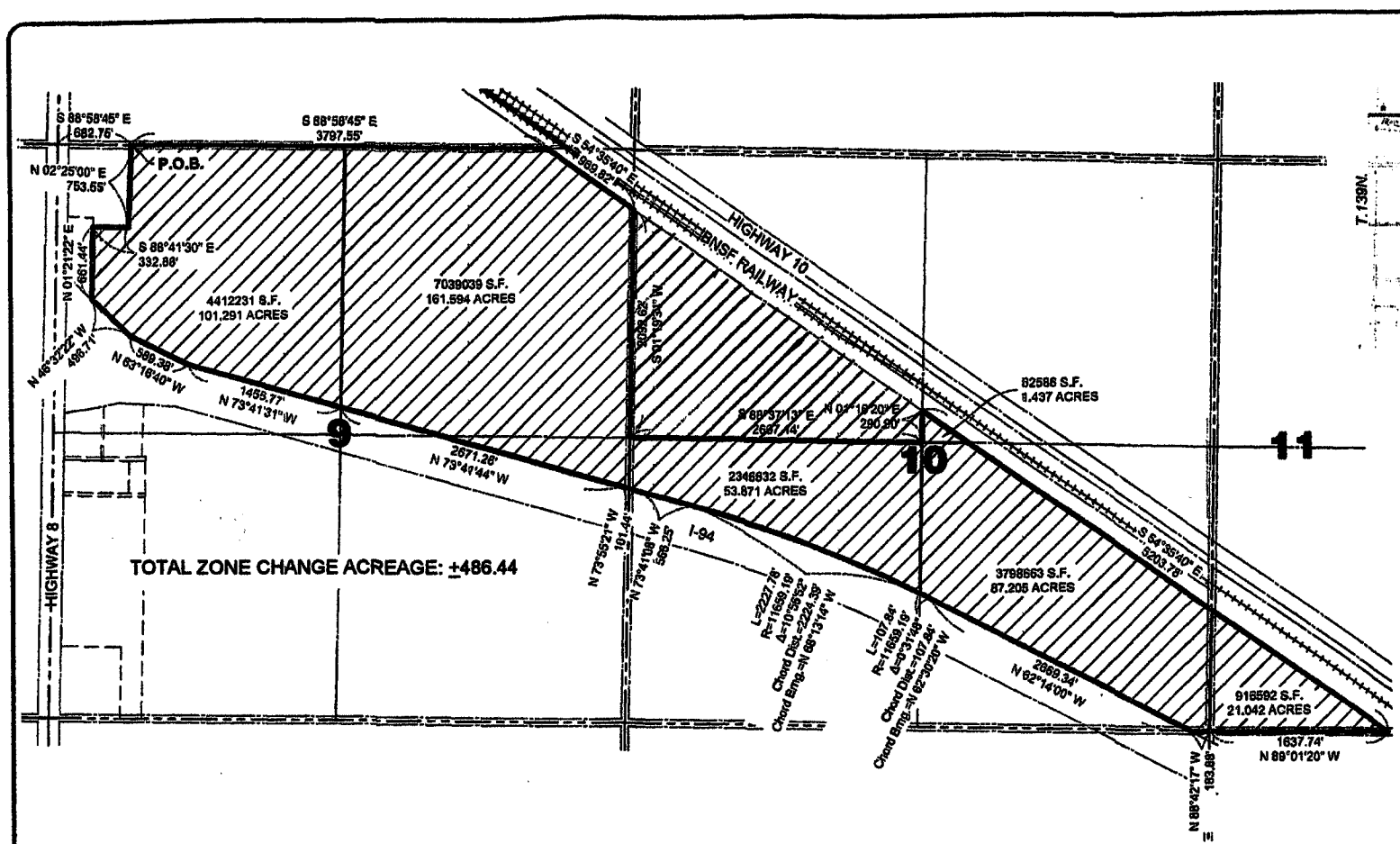

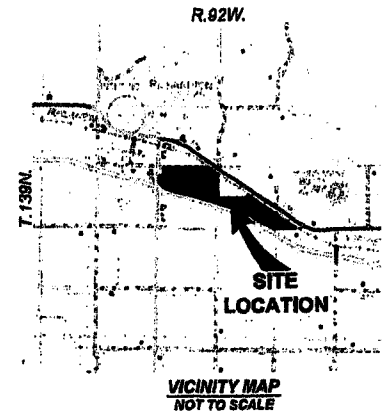

VICINITY MAP
NOT TO SCALE

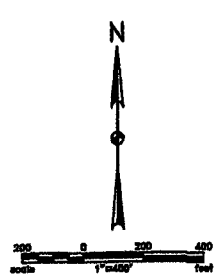

LEGEND

- 1/4 Line
- Section Line
- Right of Way Line
- Railroad Tracks
- Property Boundary
- Existing Property Line
- Annexation Area

Survey is based on Local Site, Geoid12, International Foot.

Bearings and distances may vary from previous plats due to different methods of measurement.

ANNEXATION EXHIBIT SBG ENERGY	1 OF 2
KLJ	SECTIONS 9-11 T.139N., R.92W., 5TH P.M. STARK COUNTY, N.D.

© KLJ 2014

Jun 6, 2014 - 5:47 PM - P:\Private\ND\County\Stark\1614167.CADD\Survey\1614167-AnnexationExhibit.dwg

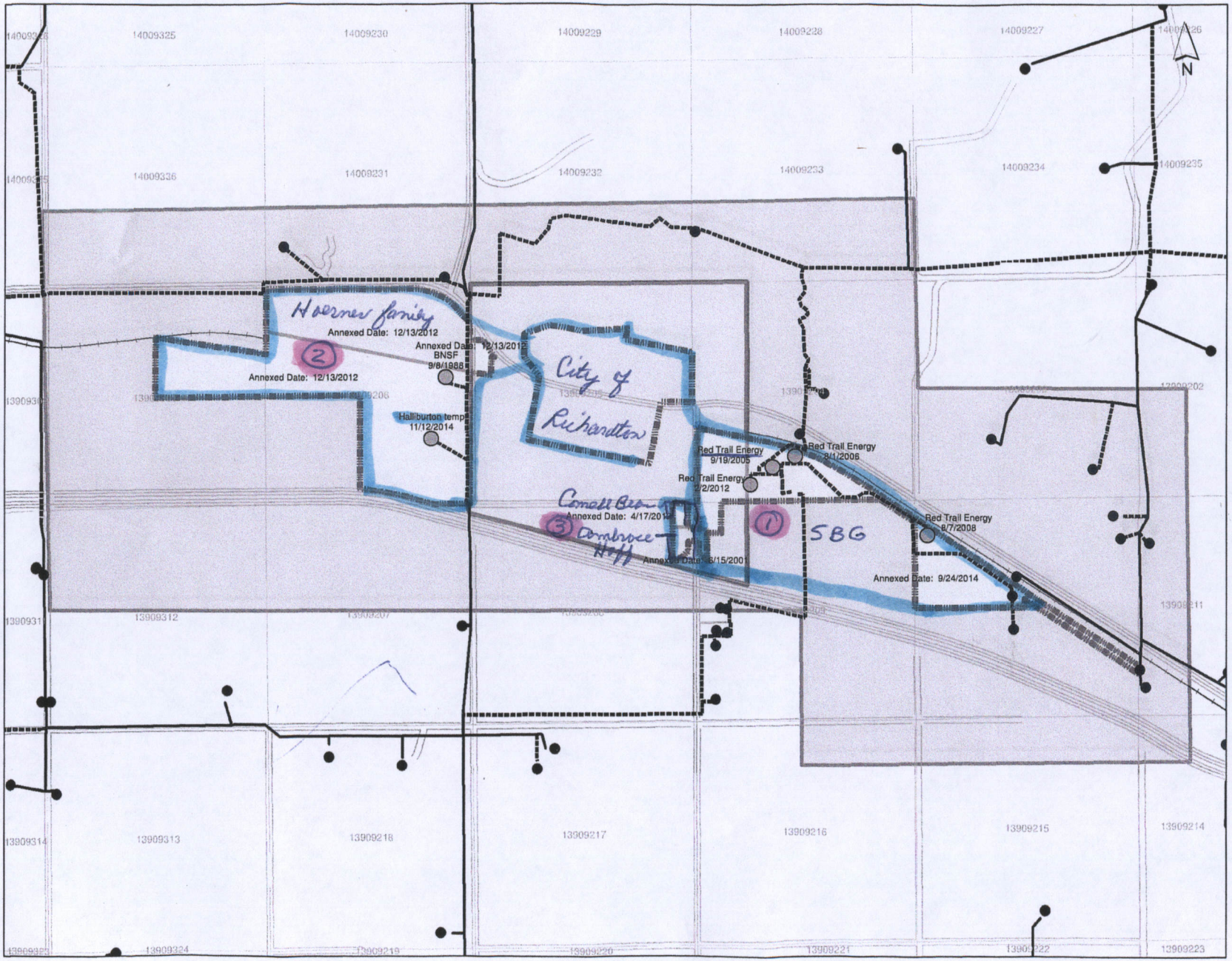

Roughrider Electric Cooperative, Inc.
Richardton, ND
Electric Service Area
Agreement Boundary

- OH Distribution
- URD Distribution
- Existing_service_point
- Richardton_Meters
- City Limits
- Montana Dakota Utilities Co.
- Roughrider Electric Cooperative

EXHIBIT B

0 0.25 0.5 Miles

Date: 7/23/2015
Drawn By: TMS