2008 COUNTY FIRE DISTRICT MAP

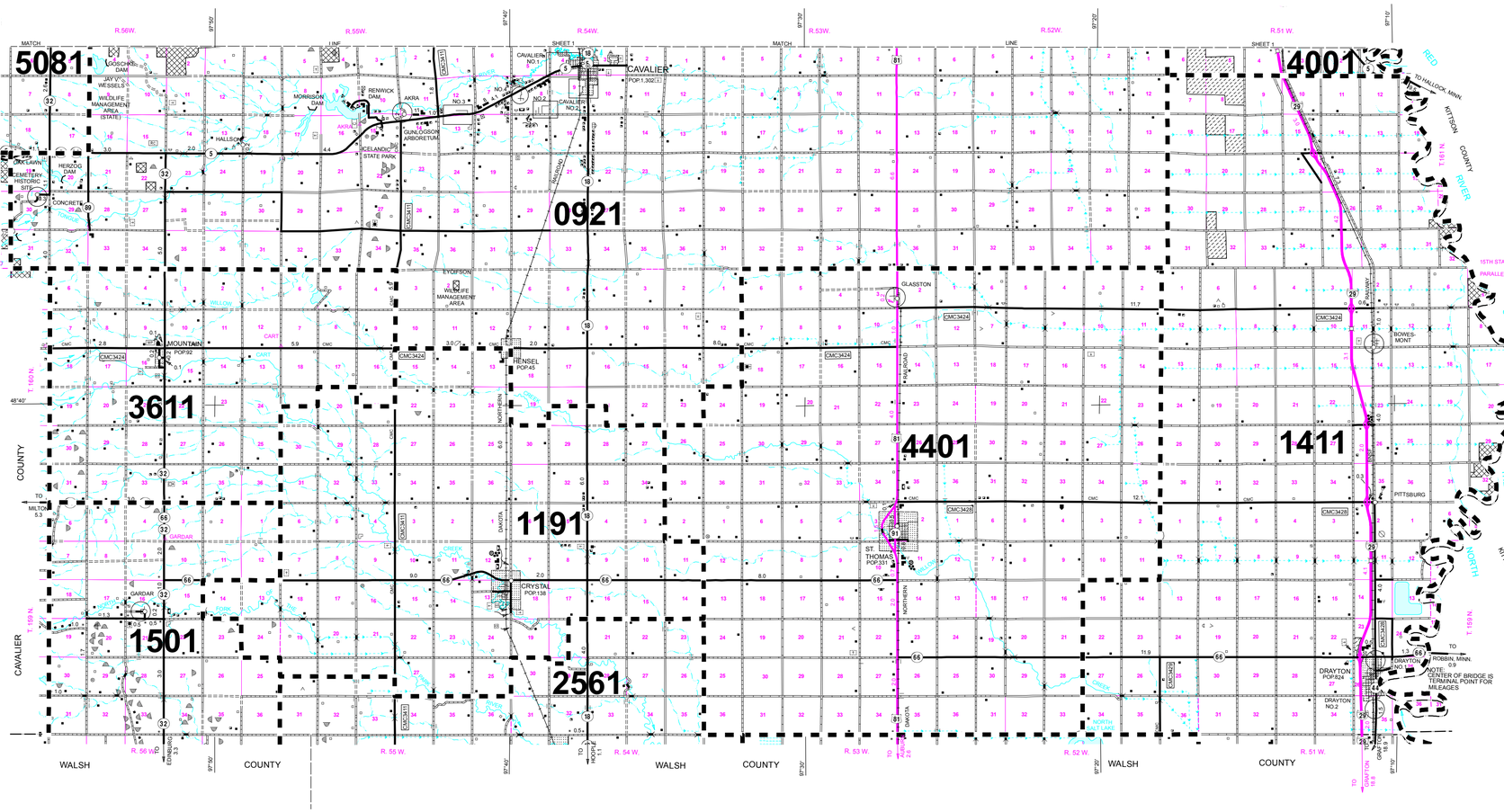

0921 - CAVALIER RURAL FIRE DEPARTMENT
1191 - CRYSTAL F/P DISTRICT
1411 - DRAYTON RURAL FIRE DEPARTMENT
1501 - EDINBURG F/P DISTRICT
2561 - HOOPLE F/P DISTRICT
3611 - MOUNTAIN F/P DISTRICT
4001 - PEMBINA F/P DISTRICT
4401 - ST. THOMAS F/P DISTRICT
5081 - WALHALLA F/P DISTRICT

CITY FIRE DEPARTMENTS
0920 - CAVALIER FIRE DEPT
1410 - DRAYTON FIRE DEPT

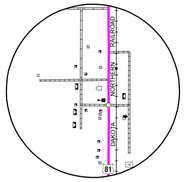

GLASSTON
'S. 2 & 3, T. 160 N., R. 53 W.

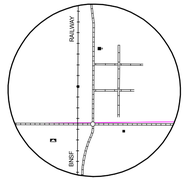

BOWESMONT
SEC'S. 11 & 14, T. 160 N., R. 51 W.

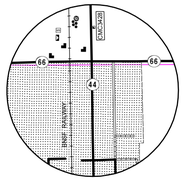

DRAYTON NO. 1
SEC'S. 23 & 26, T. 159 N., R. 51 W.

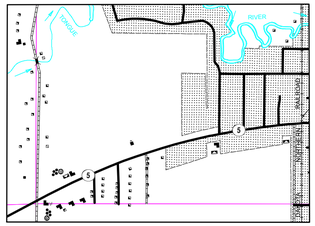

CAVALIER NO. 1
SEC'S. 4, 5, 8, & 9, T. 161 N., R. 54 W.

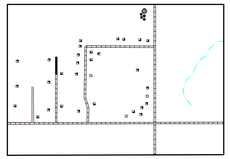

INSET NO. 2
SEC'S. 8, 9, 16, & 17, T. 161 N., R. 54 W.

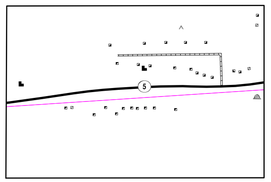

INSET NO. 3
SEC. 12, T. 161 N., R. 55 W.

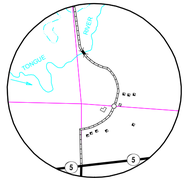

AKRA
SEC'S. 10, 11, 14, & 15, T. 161 N., R. 55 W.

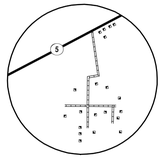

INSET NO. 4
SEC'S. 10, 11, 14, & 15, T. 161 N., R. 55 W.

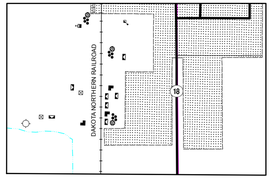

CAVALIER NO. 2
SEC'S. 9 & 10, T. 161 N., R. 54 W.

NAME AND LOCATION OF
ORGANIZED CIVIL TOWNSHIPS
THOSE UNORGANIZED ARE SO NOTED

T. 164 N.-R. 56 W. WALHALLA
T. 163 N.-R. 56 W. WALHALLA
T. 164 N.-R. 55 W. SAINT JOSEPH
T. 163 N.-R. 55 W. SAINT JOSEPH
T. 164 N.-R. 54 W. FELSON
T. 163 N.-R. 54 W. FELSON
T. 164 N.-R. 53 W. NECHE
T. 163 N.-R. 53 W. NECHE
T. 163 N.-R. 52 W. NECHE
T. 164 N.-R. 52 W. PEMBINA
T. 164 N.-R. 51 W. PEMNINA
T. 163 N.-R. 52 W. PEMBINA
T. 163 N.-R. 51 W. PEMBINA
T. 162 N.-R. 56 W. LAMOURE
T. 162 N.-R. 55 W. ADVANCE
T. 162 N.-R. 54 W. CAVALIER
T. 161 N.-R. 54 W. CAVALIER
T. 162 N.-R. 53 W. BATHGATE
T. 162 N.-R. 52 W. CARLISLE
T. 161 N.-R. 52 W. CARLISLE
T. 162 N.-R. 51 W. JOLIETTE
T. 162 N.-R. 50 W. JOLIETTE
T. 161 N.-R. 51 W. JOLIETTE
T. 161 N.-R. 50 W. JOLIETTE
T. 161 N.-R. 56 W. BEAULIEU
T. 161 N.-R. 55 W. AKRA
T. 162 N.-R. 53 W. HAMILTON
T. 161 N.-R. 53 W. HAMILTON
T. 160 N.-R. 56 W. THINKVALLA
T. 160 N.-R. 55 W. PARK
T. 160 N.-R. 54 W. LODEMA
T. 160 N.-R. 53 W. ST. THOMAS
T. 159 N.-R. 53 W. ST. THOMAS
T. 160 N.-R. 52 W. MIDLAND
T. 159 N.-R. 52 W. MIDLAND
T. 160 N.-R. 51 W. LINCOLN
T. 160 N.-R. 50 W. LINCOLN
T. 159 N.-R. 56 W. GARDAR
T. 159 N.-R. 55 W. CRYSTAL
T. 159 N.-R. 54 W. ELORA
T. 159 N.-R. 51 W. DRAYTON
T. 159 N.-R. 50 W. DRAYTON

STATE OF NORTH DAKOTA
DIAGRAM OF COUNTIES

PEMBINA COUNTY

SCALE
1 0 1 2 3 4 Miles
0 0.25 0.5 Miles

SCALE FOR ENLARGEMENTS
1 0 1 2 3 4 5 Kilometers

2006

BASED ON AERIAL PHOTOGRAPHY OF 1954
GROUND INVENTORY OF 2006
AERIAL INVENTORY OF 2006

UNIVERSAL TRANSVERSE MERCATOR ZONE 14
NORTH AMERICAN DATUM 83

SHEET 2 OF 2

Notice of Disclaimer
The North Dakota Department of Transportation (NDDOT) makes this map available on an "as is" basis as a public service. Under no circumstances does NDDOT warrant or certify the information to be free of errors or deficiencies of any kind. NDDOT specifically disclaims all warranties, express or implied, including but not limited to the warranties of merchantability and fitness for a particular purpose.

COPIES OF THIS MAP ARE AVAILABLE FOR PUBLIC USE AT A NOMINAL COST FROM:
MAP SALES, ND DEPARTMENT OF TRANSPORTATION, 608 E. BLVD. AVE., BISMARCK, N.D. 58505-0700