# 2007 COUNTY FIRE DISTRICT MAP

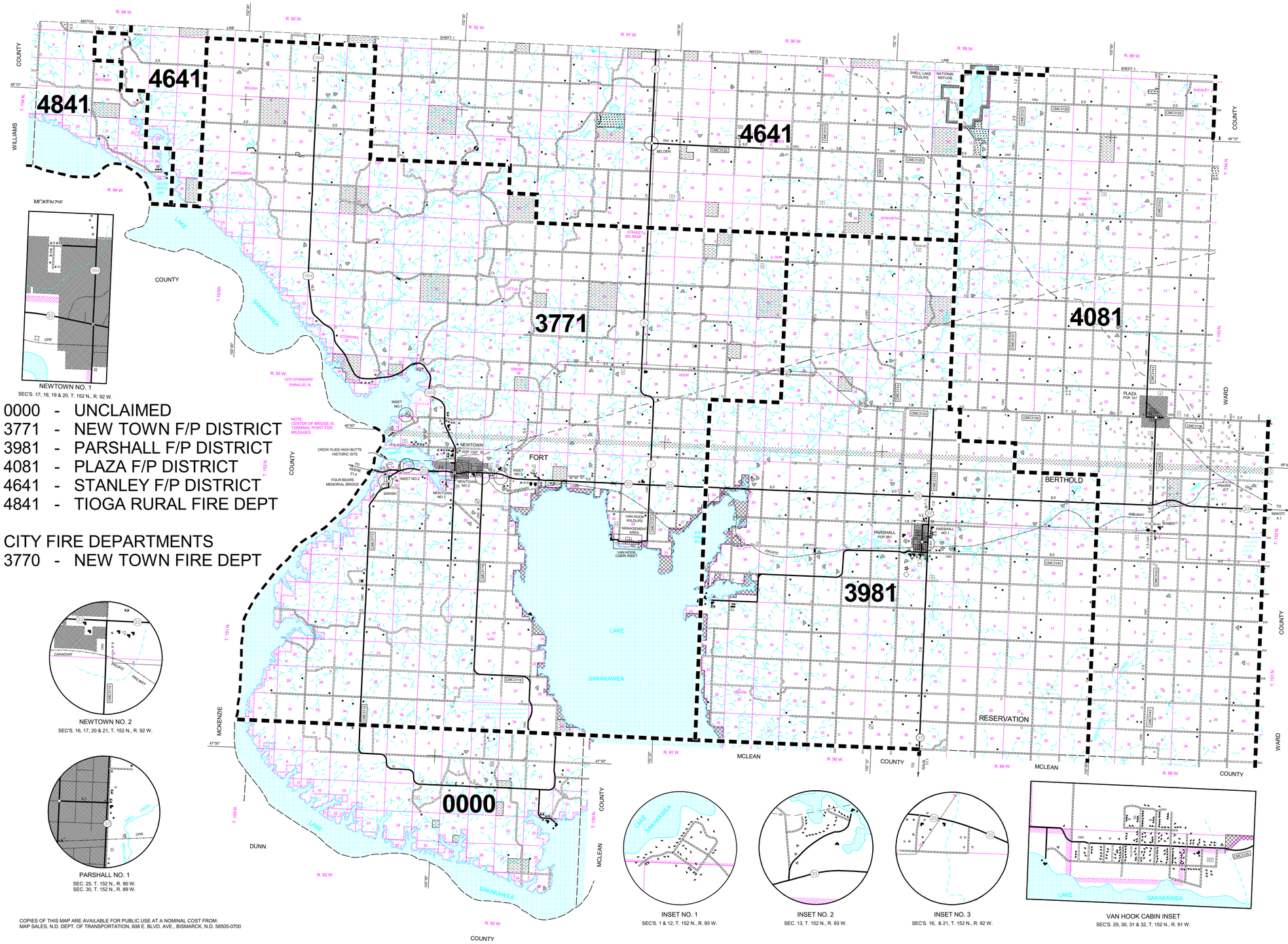


NEWTOWN NO. 1
SEC'S. 17, 18, 19 & 20, T. 152 N., R. 92 W.

0000 - UNCLAIMED
3771 - NEW TOWN F/P DISTRICT
3981 - PARSHALL F/P DISTRICT
4081 - PLAZA F/P DISTRICT
4641 - STANLEY F/P DISTRICT
4841 - TIOGA RURAL FIRE DEPT

CITY FIRE DEPARTMENTS
3770 - NEW TOWN FIRE DEPT

NAME AND LOCATION OF
ORGANIZED CIVIL TOWNSHIPS
THOSE UNORGANIZED ARE SO NOTED

| | |
|---|---|
| T. 158 N.-R. 94 W. BICKER | T. 154 N.-R. 93 W. RAT LAKE |
| T. 158 N.-R. 93 W. POWERS LAKE | T. 154 N.-R. 92 W. BROOKBANK |
| T. 158 N.-R. 92 W. POWERS | T. 154 N.-R. 91 W. SIKES |
| T. 158 N.-R. 91 W. LOSTWOOD | T. 154 N.-R. 90 W. AUSTIN |
| T. 158 N.-R. 90 W. SIDONIA | T. 154 N.-R. 89 W. OAKLAND |
| T. 158 N.-R. 89 W. CROWFOOT | T. 154 N.-R. 88 W. OSLOE |
| T. 158 N.-R. 88 W. LOWLAND | T. 153 N.-R. 94 W. UNORGANIZED |
| T. 157 N.-R. 94 W. WHITE EARTH | T. 153 N.-R. 93 W. UNORGANIZED |
| T. 157 N.-R. 93 W. SORKNESS | T. 153 N.-R. 92 W. KNIFE RIVER |
| T. 157 N.-R. 92 W. COTTONWOOD | T. 153 N.-R. 91 W. CRANE CREEK |
| T. 157 N.-R. 91 W. JAMES HILL | T. 153 N.-R. 90 W. WAYZETTA |
| T. 157 N.-R. 90 W. CLEAR WATER | T. 153 N.-R. 89 W. SHELL |
| T. 157 N.-R. 89 W. REDMOND | T. 153 N.-R. 88 W. SPRING COULEE |
| T. 157 N.-R. 88 W. STAVE | T. 152 N.-R. 93 W. UNORGANIZED |
| T. 156 N.-R. 94 W. MYRTLE | T. 152 N.-R. 92 W. OSBORN |
| T. 156 N.-R. 93 W. MANITOU | T. 152 N.-R. 91 W. VAN HOOK |
| T. 156 N.-R. 92 W. ROSS | T. 152 N.-R. 90 W. PARSHALL |
| T. 156 N.-R. 91 W. IDAHO | T. 152 N.-R. 89 W. MODEL |
| T. 156 N.-R. 90 W. PALERMO | T. 152 N.-R. 88 W. PLAZA |
| T. 156 N.-R. 89 W. MC GAHAN | T. 151 N.-R. 94 W. BIG BEND |
| T. 156 N.-R. 88 W. EGAN | T. 151 N.-R. 93 W. BIG BEND |
| T. 155 N.-R. 94 W. UNORGANIZED | T. 151 N.-R. 92 W. HOWIE |
| T. 155 N.-R. 93 W. DEBING | T. 151 N.-R. 91 W. LIBERTY |
| T. 155 N.-R. 92 W. ALGER | T. 151 N.-R. 90 W. FERTILE |
| T. 155 N.-R. 91 W. PURCELL | T. 151 N.-R. 89 W. BANNER |
| T. 155 N.-R. 90 W. BURKE | T. 151 N.-R. 88 W. MOUNTRAIL |
| T. 155 N.-R. 89 W. MC ALMOND | T. 150 N.-R. 94 W. UNORGANIZED |
| T. 155 N.-R. 88 W. KICKAPOO | T. 150 N.-R. 93 W. UNORGANIZED |
| T. 154 N.-R. 94 W. UNORGANIZED | T. 150 N.-R. 92 W. UNORGANIZED |
| | T. 149 N.-R. 92 W. UNORGANIZED |

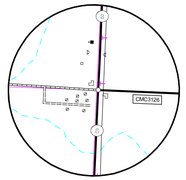

BELDEN
SEC'S. 14, 15, 22 & 23, T. 154 N., R. 91 W.

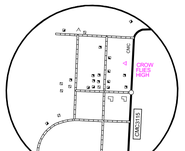

SANISH
SEC. 23, T. 152 N., R. 93 W.



NEWTOWN NO. 2
SEC'S. 16, 17, 20 & 21, T. 152 N., R. 92 W.



PARSHALL NO. 1
SEC. 25, T. 152 N., R. 90 W.
SEC. 30, T. 152 N., R. 89 W.

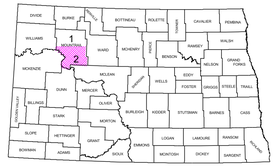

STATE OF NORTH DAKOTA
DIAGRAM OF COUNTIES



INSET NO. 1
SEC'S. 1 & 12, T. 152 N., R. 93 W.



INSET NO. 2
SEC. 13, T. 152 N., R. 93 W.



INSET NO. 3
SEC'S. 16, & 21, T. 152 N., R. 92 W.



VAN HOOK CABIN INSET
SEC'S. 29, 30, 31 & 32, T. 152 N., R. 91 W.

N
W E
S

MOUNTRAIL COUNTY

SCALE
1 0 1 2 3 4 Miles
0 0.25 0.5 Miles
SCALE FOR ENLARGEMENTS
1 0 1 2 3 4 5 Kilometers

BASED ON AERIAL PHOTOGRAPHY OF 1958
GROUND INVENTORY OF 2003
AERIAL INVENTORY OF 2003

2003

UNIVERSAL TRANSVERSE MERCATOR ZONE 14
NORTH AMERICAN DATUM 83

SHEET 2 OF 2

COPIES OF THIS MAP ARE AVAILABLE FOR PUBLIC USE AT A NOMINAL COST FROM:
MAP SALES, N.D. DEPT. OF TRANSPORTATION, 608 E. BLVD. AVE., BISMARCK, N.D. 58505-0700