1993 COUNTY FIRE DISTRICT MAP

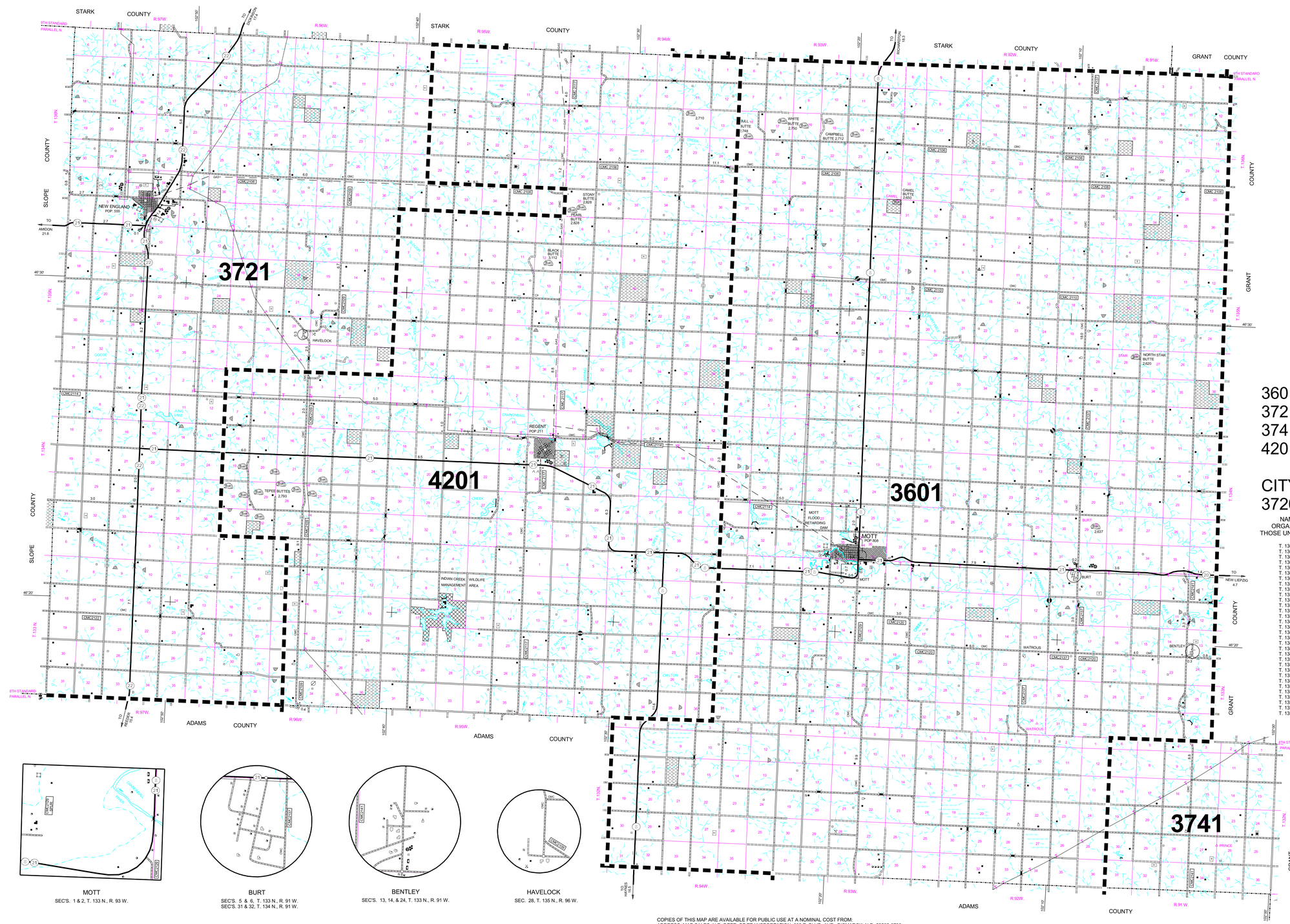

GENERAL LEGEND

ROADS AND ROADWAY FEATURES
- SELDOM USED TRAILS
- PRIMITIVE ROAD
- UNIMPROVED ROAD
- GRADED AND DRAINED ROAD
- GRAVEL GRADED AND DRAINED ROAD
- BITUMINOUS ROAD - LOW TYPE
- PAVED ROAD - INCLUDING HIGH TYPE BITUMINOUS
- STREETS IN UNINCORPORATED TOWNS
- COUNTY MAJOR COLLECTOR ROUTE NUMBER (CMC 3807)
- POINTS BETWEEN WHICH DISTANCES ARE MEASURED (5.0)
- INTERSTATE NUMBERED HIGHWAY (94)
- U.S. NUMBERED HIGHWAY (83)
- STATE HIGHWAY SYSTEM (31)

STRUCTURES
- HIGHWAY BRIDGE, GENERAL
- FORD - ROAD ESTABLISHED
- DAM WITH ROAD
- MINOR DRAINAGE STRUCTURE
- CONCRETE FORD OR DIP

BOUNDARIES
- COUNTY LINE
- TOWNSHIP LINE
- CORPORATE LINE
- SECTION LINE
- BOUNDARY TO MARK ENLARGEMENT INSET
- WILDLIFE MANAGEMENT AREA
- WATERFOWL PRODUCTION AREA
- STATE SCHOOL LAND

DRAINAGE
- INTERMITTENT STREAM (NARROW)
- NARROW STREAM
- WIDE STREAM
- WIDE STREAM WITH DAM
- LAKE, RESERVOIR, OR POND
- LAKE, RESERVOIR, OR POND WITH DAM
- MARSH OR SWAMP LAND

NAVIGATION
- DOCK, PIER, OR LANDING

CITY AND VILLAGE CENTERS
- COUNTY SEAT
- OTHER CITIES AND VILLAGES
- INCORPORATED CITY OR VILLAGE (GENERALIZED)

NATURAL FEATURES
- PROMINENT ELEVATION - WITH NAME (8522)

FARM UNITS, DWELLINGS, ETC.
- FARM UNIT (FARM UNITS SHOWN IN MUNICIPAL LIMITS INDICATE FARM BUILDINGS FOR FARM USE)
- DWELLING OTHER THAN FARM
- ROWS OR GROUPS OF DWELLINGS CLOSELY SPACED (FIGURE DENOTES NUMBER OF DWELLINGS)
- CHURCH
- CEMETERY
- CHURCH WITH CEMETERY ADJACENT

CONSERVATION AND RECREATION
- PICNIC GROUND
- BATHING BEACH OR SWIMMING POOL
- GOLF GROUND OR COUNTRY CLUB

INDUSTRIAL
- STORE OR SMALL BUSINESS ESTABLISHMENT
- FACTORY OR INDUSTRIAL PLANT
- GROUP OF STORAGE TANKS (OIL OR GAS)
- WAREHOUSE - GENERAL
- GRAIN ELEVATOR
- STOCK YARD - LOADING PEN OR CORRAL
- GRAVEL PIT
- OIL OR GAS WELL
- MINE - SHAFT OR DRIFT (ANY KIND)

PUBLIC SERVICE FACILITIES
- HIGHWAY GARAGE
- GARBAGE OR RUBBISH DUMP
- SEWAGE DISPOSAL PLANT
- AUTOMOBILE GRAVEYARD
- WATER SUPPLY STAND PIPE OR TANK
- PIPE LINE, GAS
- PIPE LINE, OIL
- TRANSMISSION LINE
- POWER SUBSTATION
- COMMUNICATION TOWER

AIRPORTS
- LANDING AREA OR STRIP

EDUCATIONAL AND CORRECTIONAL INSTITUTIONS
- SCHOOLHOUSE

MISCELLANEOUS
- TRIANGULATION STATION
- DOT TO INDICATE LOCATION OF ANY CULTURAL FEATURE SHOWN OUT OF POSITION
- ALL VACANT CULTURE INDICATED BY OPEN SYMBOL
- PLANE COORDINATE LINES — 1,450,000
- LATITUDE AND LONGITUDE — 47°00'

3601 - MOTT F/P DISTRICT
3721 - NEW ENGLAND F/P DISTRICT
3741 - NEW LEIPZIG F/P DISTRICT
4201 - REGENT F/P DISTRICT

CITY FIRE DEPARTMENTS
3720 - NEW ENGLAND FIRE DEPT

NAME AND LOCATION OF ORGANIZED CIVIL TOWNSHIPS THOSE UNORGANIZED ARE SO NOTED

T. 136 N.-R. 97 W. KUNZE
T. 136 N.-R. 96 W. CLARK
T. 136 N.-R. 95 W. RIFLE
T. 136 N.-R. 94 W. MADISON
T. 136 N.-R. 93 W. CAMPBELL
T. 136 N.-R. 92 W. HIGHLAND
T. 136 N.-R. 91 W. ODESSA
T. 135 N.-R. 97 W. NEW ENGLAND
T. 135 N.-R. 96 W. HAVELOCK
T. 135 N.-R. 95 W. BLACK BUTTE
T. 135 N.-R. 94 W. ST. CROIX
T. 135 N.-R. 93 W. ACME
T. 135 N.-R. 92 W. STEINER
T. 135 N.-R. 91 W. WALKER
T. 134 N.-R. 97 W. STREHLOW
T. 134 N.-R. 96 W. TEPEE BUTTE
T. 134 N.-R. 95 W. INDIAN CREEK
T. 134 N.-R. 94 W. FARINA
T. 134 N.-R. 93 W. MOTT
T. 134 N.-R. 92 W. BEERY
T. 134 N.-R. 91 W. SOLON
T. 133 N.-R. 97 W. KENNEDY
T. 133 N.-R. 96 W. WAGENDORF
T. 133 N.-R. 95 W. ALDEN
T. 133 N.-R. 94 W. CHILTON
T. 133 N.-R. 93 W. CASTLE ROCK
T. 133 N.-R. 92 W. BRITTIAN
T. 133 N.-R. 91 W. CANNONBALL
T. 132 N.-R. 94 W. ASHBY
T. 132 N.-R. 93 W. KERN
T. 132 N.-R. 92 W. MERRILL
T. 132 N.-R. 91 W. BAER

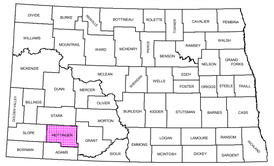

STATE OF NORTH DAKOTA
DIAGRAM OF COUNTIES

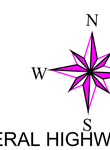

MOTT
SEC'S. 1 & 2, T. 133 N., R. 93 W.

BURT
SEC'S. 5 & 6, T. 133 N., R. 91 W.
SEC'S. 31 & 32, T. 134 N., R. 91 W.

BENTLEY
SEC'S. 13, 14, & 24, T. 133 N., R. 91 W.

HAVELOCK
SEC. 28, T. 135 N., R. 96 W.

GENERAL HIGHWAY MAP
HETTINGER COUNTY
NORTH DAKOTA

PREPARED BY THE
NORTH DAKOTA DEPARTMENT OF TRANSPORTATION
PLANNING AND PROGRAMMING DIVISION

IN COOPERATION WITH THE
U.S. DEPARTMENT OF TRANSPORTATION
FEDERAL HIGHWAY ADMINISTRATION

SCALE

1 0 1 2 3 4 Miles
0 0.25 0.5 Miles
SCALE FOR ENLARGEMENTS
1 0 1 2 3 4 5 Kilometers

1999

BASED ON AERIAL PHOTOGRAPHY OF 1957
GROUND INVENTORY OF 1999
AERIAL INVENTORY OF 1993

UNIVERSAL TRANSVERSE MERCADOR ZONE 14
NORTH AMERICAN DATUM 83
(50,000 FOOT INTERVAL)

SHEET 1 OF 1

COPIES OF THIS MAP ARE AVAILABLE FOR PUBLIC USE AT A NOMINAL COST FROM:
ADDRESS: MAP SALES, N.D. DEPT. OF TRANSPORTATION, 608 E. BLVD. AVE., BISMARCK, N.D. 58505-0700