2014 COUNTY FIRE DISTRICT MAP

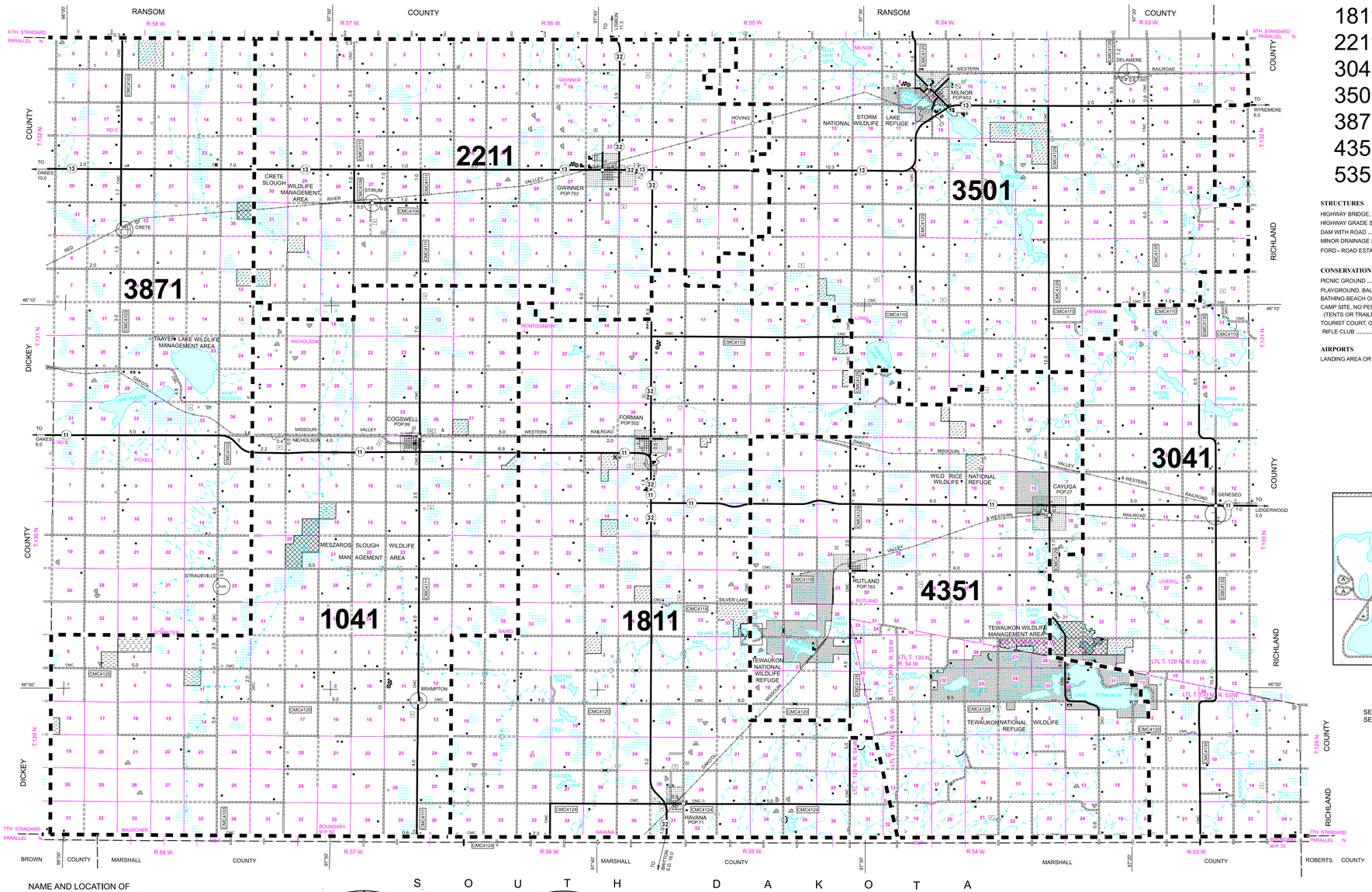

1041 - COGSWELL F/P DIST
1811 - FORMAN-HAVANNA F/P DIST
2211 - GWINNER F/P DISTRICT
3041 - LIDGERWOOD F/P DISTRICT
3501 - MILNOR F/P DISTRICT
3871 - OAKES F/P DISTRICT
4351 - RUTLAND-CAYUGA F/P DISTRICT
5351 - WYNDMERE F/P DISTRICT

STRUCTURES
HIGHWAY BRIDGE, GENERAL
HIGHWAY GRADE SEPARATION
DAM WITH ROAD
MINOR DRAINAGE STRUCTURE
FORD - ROAD ESTABLISHED

CONSERVATION AND RECREATION
PICNIC GROUND
PLAYGROUND, BALL FIELD, ETC.
BATHING BEACH OR SWIMMING POOL
CAMP SITE, NO PERMANENCE (TENTS OR TRAILER PARKING)
TOURIST COURT, OR MOTEL
RIFLE CLUB

AIRPORTS
LANDING AREA OR STRIP

WIDE STREAM
WIDE STREAM WITH DAM
LAKE, RESERVOIR, OR POND
LAKE, RESERVOIR, OR POND WITH DAM
MARSH OR SWAMP LAND
DRAINAGE DITCH
IRRIGATION DITCH
CANAL

NAVIGATION
DOCK, PIER, OR LANDING

EDUCATIONAL AND CORRECTIONAL INSTITUTIONS
TOWNHALL, GRANGE, OR COMMUNITY HALL

CITY AND VILLAGE CENTERS
COUNTY SEAT
OTHER CITIES AND VILLAGES
INCORPORATED CITY OR VILLAGE (GENERALIZED)

GRAIN ELEVATOR
GRAVEL PIT

FARM UNITS, DWELLINGS, ETC.
FARM UNIT (FARM UNITS SHOWN IN MUNICIPAL LIMITS INDICATE FARM BUILDINGS FOR FARM USE)
DWELLING OTHER THAN FARM
SEASONAL OR SUMMER COLONY DWELLING
CHURCH
CEMETERY
WELL
TOLL HOUSE, STATE PORT OF ENTRY, OR WEIGHT STATION

MISCELLANEOUS
TRIANGULATION STATION
DOT TO INDICATE LOCATION OF ANY CULTURAL FEATURE SHOWN OUT OF POSITION
ALL VACANT CULTURE INDICATED BY OPEN SYMBOL
LATITUDE AND LONGITUDE 47°00'

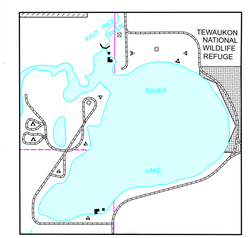

SILVER LAKE
SEC'S. 33 & 34, T. 130 N., R. 55 W.
SEC'S. 3 & 4, T. 129 N., R. 55 W.

STATE OF NORTH DAKOTA
DIAGRAM OF COUNTIES

GENERAL HIGHWAY MAP

SARGENT COUNTY

NORTH DAKOTA

PREPARED BY THE
NORTH DAKOTA DEPARTMENT OF TRANSPORTATION
PLANNING / ASSET MANAGEMENT DIVISION
IN COOPERATION WITH THE
U.S. DEPARTMENT OF TRANSPORTATION
FEDERAL HIGHWAY ADMINISTRATION

SCALE
1 0 1 2 3 4 Miles
0 0.25 0.5 Miles
SCALE FOR ENLARGEMENTS
1 0 1 2 3 4 5 Kilometers

2008

BASED ON AERIAL PHOTOGRAPHY OF 1954
GROUND INVENTORY OF 2008
AERIAL INVENTORY OF 2008

UNIVERSAL TRANSVERSE MERCATOR ZONE 14
NORTH AMERICAN DATUM 83

SHEET 1 OF 1

NAME AND LOCATION OF
ORGANIZED CIVIL TOWNSHIPS
THOSE UNORGANIZED ARE SO NOTED

T. 132 N.-R. 58 W. DENVER
T. 132 N.-R. 57 W. VIVIAN
T. 132 N.-R. 56 W. WHITESTONE HILL
T. 132 N.-R. 55 W. WILLEY
T. 132 N.-R. 54 W. MILNOR
T. 132 N.-R. 53 W. HALL
T. 131 N.-R. 58 W. VERNER
T. 131 N.-R. 57 W. HARLEM
T. 131 N.-R. 56 W. BOWEN
T. 131 N.-R. 55 W. DUNBAR
T. 131 N.-R. 54 W. SHUMAN
T. 131 N.-R. 53 W. HERMAN
T. 130 N.-R. 58 W. JACKSON
T. 130 N.-R. 57 W. SARGENT
T. 130 N.-R. 56 W. FORMAN
T. 130 N.-R. 55 W. RUTLAND
T. 130 N.-R. 54 W. RANSOM
L.T.L.T. 129 N.-R. 54 W. RANSOM
T. 130 N.-R. 53 W. KINGSTON
L.T.L.T. 129 N.-R. 53 W. KINGSTON
T. 129 N.-R. 58 W. SOUTHWEST
T. 129 N.-R. 57 W. BRAMPTON
T. 129 N.-R. 56 W. TAYLOR
T. 129 N.-R. 55 W. WEBER
L.T.L.T. 129 N.-R. 54 W. WEBER
L.T.L.T. 130 N.-R. 55 W. TEWAUKON
L.T.L.T. 130 N.-R. 54 W. TEWAUKON
L.T.L.T. 129 N.-R. 55 W. TEWAUKON
T. 129 N.-R. 54 W. TEWAUKON
L.T.L.T. 130 N.-R. 53 W. MARBOE
T. 129 N.-R. 53 W. MARBOE

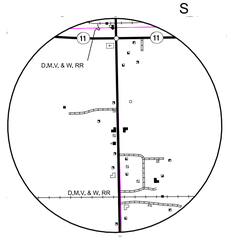

GENESEO
SEC'S. 11, 12, 13, & 14, T. 130 N., R. 53 W.

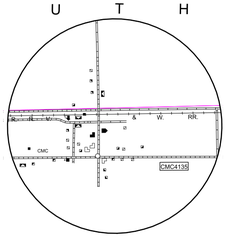

DELAMERE
SEC'S. 4 & 9, T. 132 N., R. 53 W.

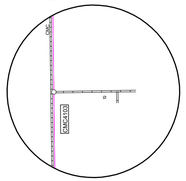

STRAUBVILLE
SEC'S. 25 & 26, T. 130 N., R. 58 W.

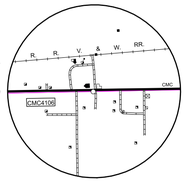

STIRUM
SEC'S. 27 & 34, T. 132 N., R. 57 W.

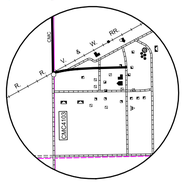

CRETE
SEC'S. 32 & 33, T. 132 N., R. 58 W.
SEC'S. 4 & 5, T. 131 N., R. 58 W.

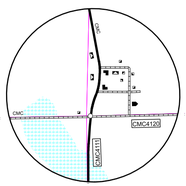

BRAMPTON
SEC'S. 11, 12, 13 & 14, T. 129 N., R. 57 W.

Notice of Disclaimer
The North Dakota Department of Transportation (NDDOT) makes this map available on an "as is" basis as a public service. Under no circumstances does NDDOT warrant or certify the information to be free of errors or deficiencies of any kind. NDDOT specifically disclaims all warranties, express or implied, including but not limited to the warranties of merchantability and fitness for a particular purpose.

COPIES OF THIS MAP ARE AVAILABLE FOR PUBLIC USE AT A NOMINAL COST FROM:
MAP SALES, N.D. DEPT. OF TRANSPORTATION, 608 E. BLVD. AVE., BISMARCK, N.D. 58505-0700