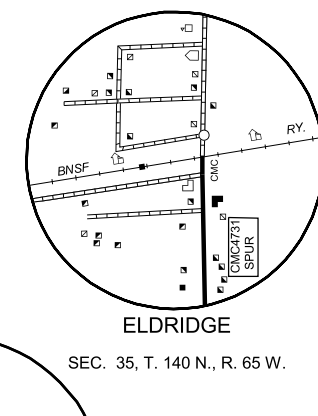
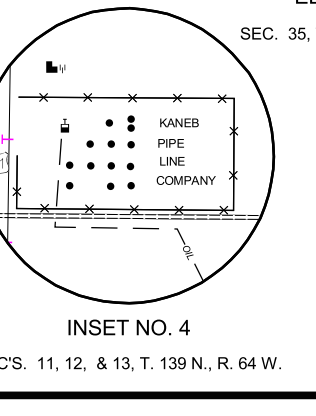
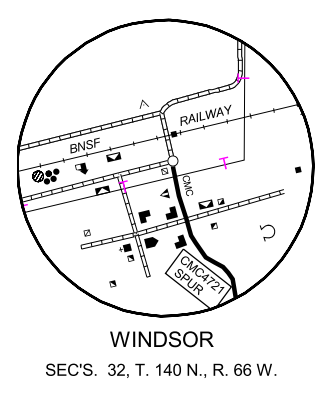
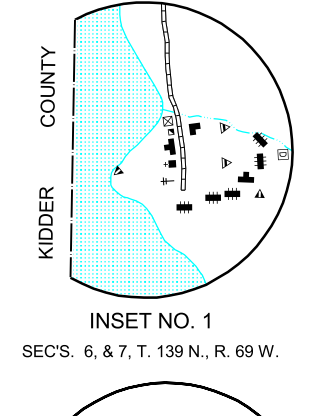
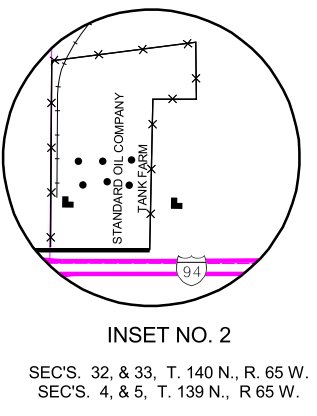

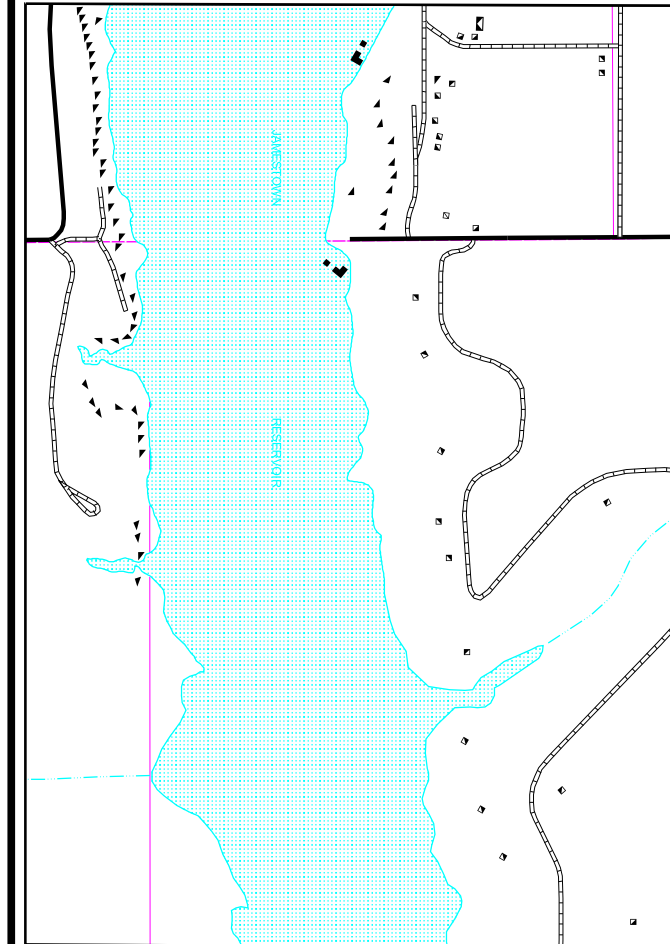
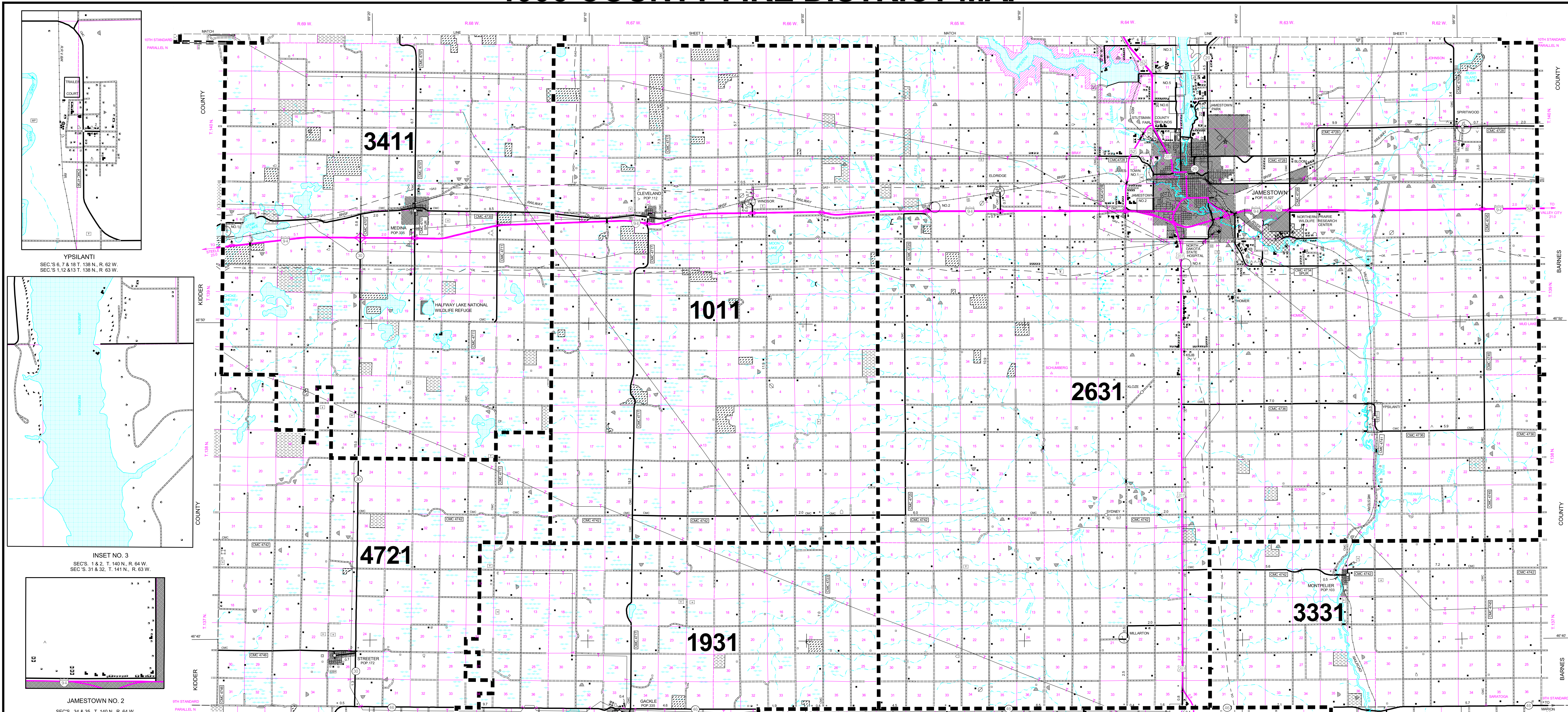
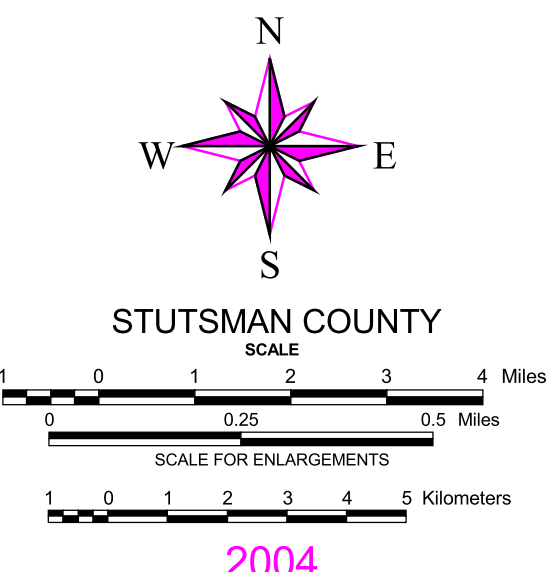
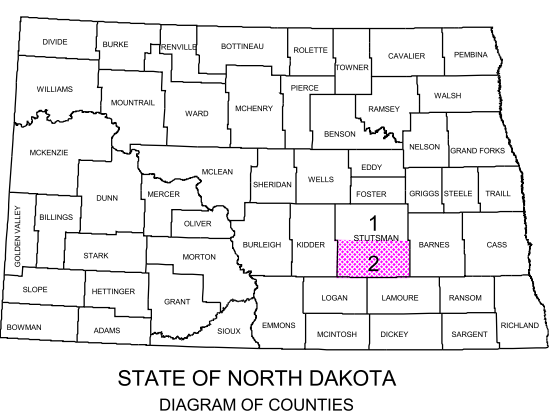
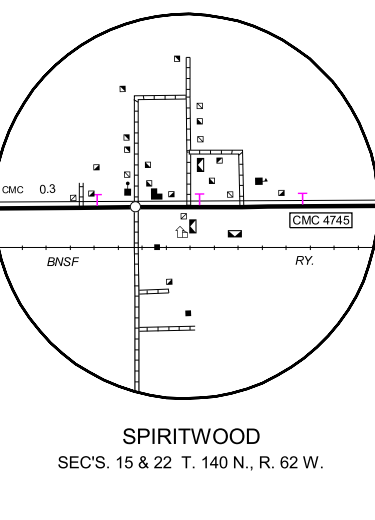
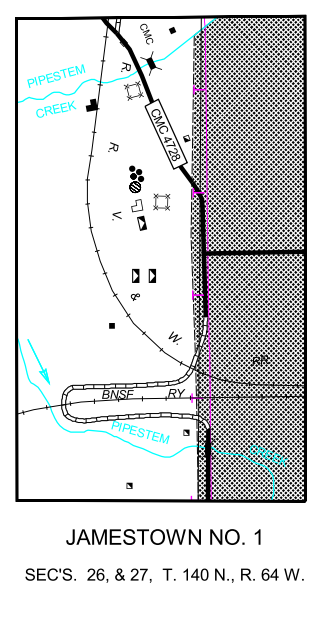
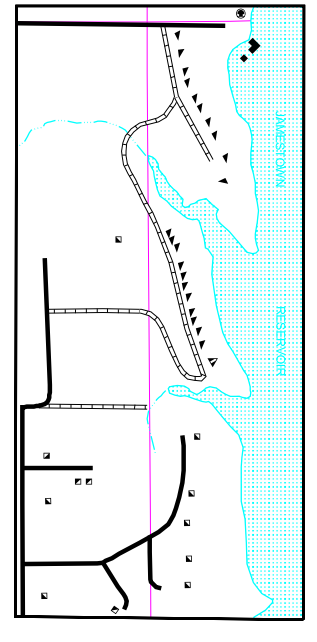
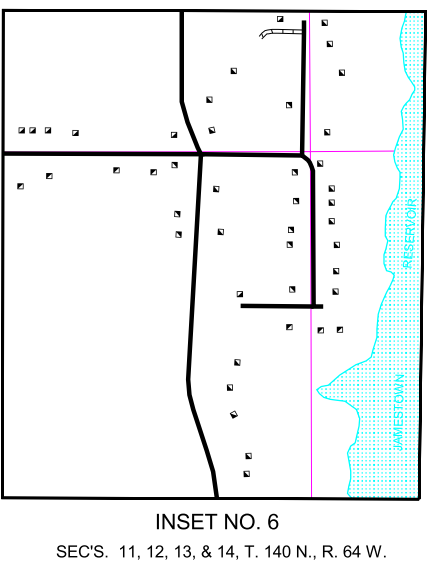


1993 COUNTY FIRE DISTRICT MAP



- 1011 - CLEVELAND F/P DISTRICT
- 1931 - GACKLE RURAL FIRE DEPT
- 2631 - JAMESTOWN F/P DISTRICT
- 3331 - MARION RURAL FIRE DEPT
- 3411 - MEDINA F/P DISTRICT
- 4721 - STREETER F/P DISTRICT

- CITY FIRE DEPARTMENTS**
2630 - JAMESTOWN FIRE DEPT



COPIES OF THIS MAP ARE AVAILABLE FOR PUBLIC USE AT A NOMINAL COST FROM:
MAP SALES, N.D. DEPT. OF TRANSPORTATION, 608 E. BLVD. AVE., BISMARCK, N.D. 58505-0700