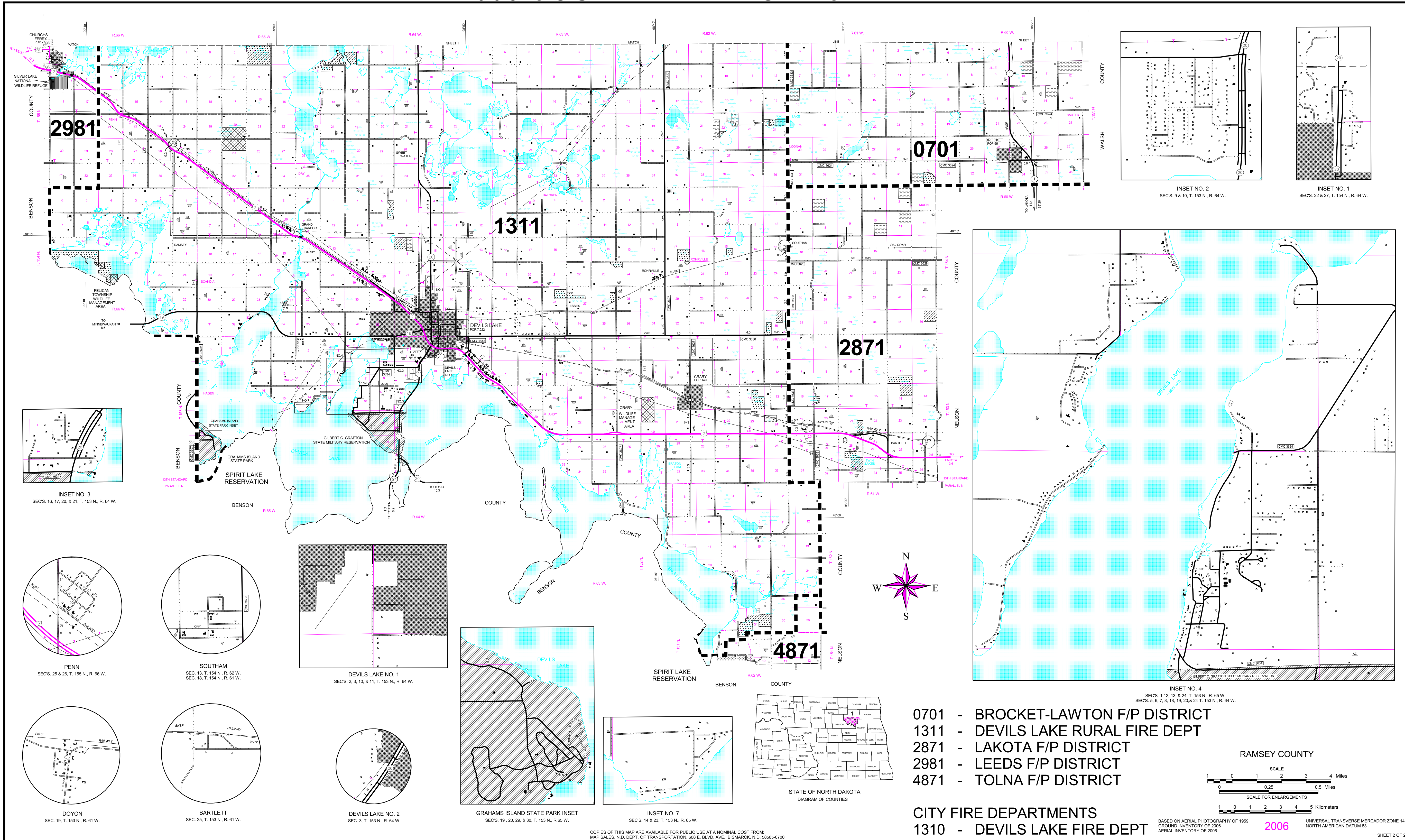
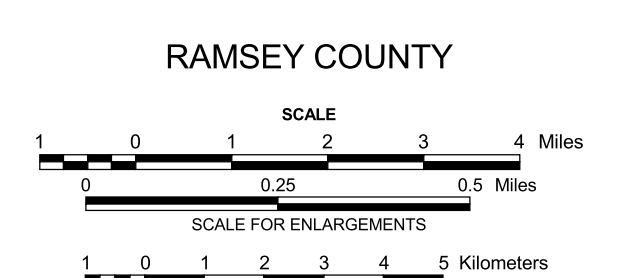


2008 COUNTY FIRE DISTRICT MAP

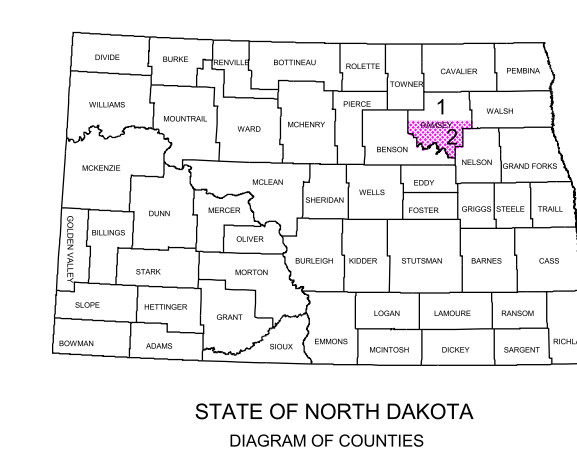


- 0701 - BROCKET-LAWTON F/P DISTRICT
- 1311 - DEVILS LAKE RURAL FIRE DEPT
- 2871 - LAKOTA F/P DISTRICT
- 2981 - LEEDS F/P DISTRICT
- 4871 - TOLNA F/P DISTRICT

CITY FIRE DEPARTMENTS
 1310 - DEVILS LAKE FIRE DEPT



INSET NO. 4
 SEC'S. 1, 12, 13, & 24, T. 153 N., R. 65 W.
 SEC'S. 5, 6, 7, 8, 18, 19, 20 & 24 T. 153 N., R. 64 W.



COPIES OF THIS MAP ARE AVAILABLE FOR PUBLIC USE AT A NOMINAL COST FROM:
 MAP SALES, N.D. DEPT. OF TRANSPORTATION, 608 E. BLVD. AVE., BISMARCK, N.D. 58505-0700

BASED ON AERIAL PHOTOGRAPHY OF 1959
 GROUND INVENTORY OF 2006
 AERIAL INVENTORY OF 2006
 2006
 UNIVERSAL TRANSVERSE MERCATOR ZONE 14
 NORTH AMERICAN DATUM 83