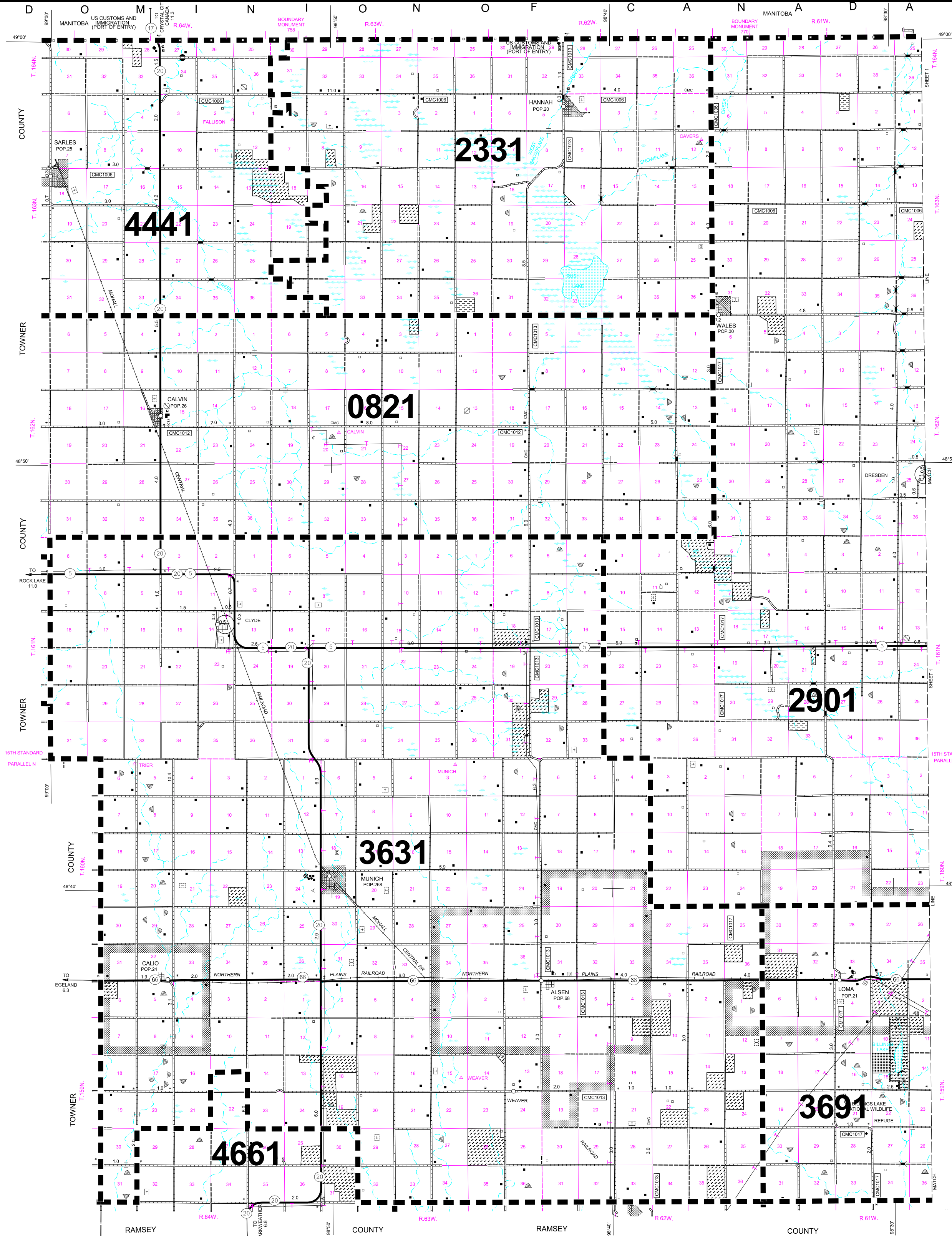
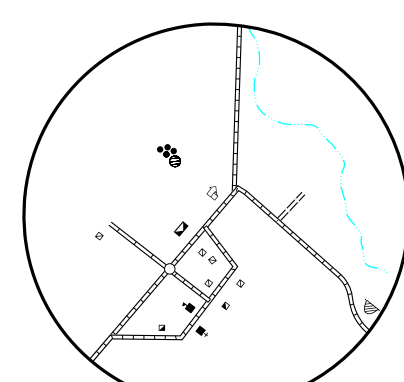


# 2010 COUNTY FIRE DISTRICT MAP

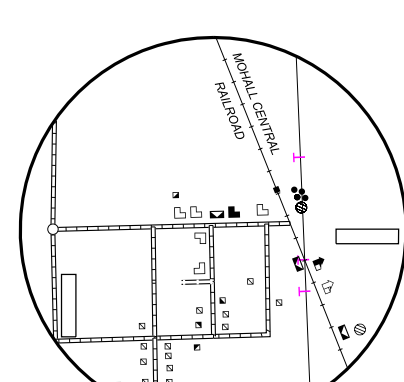


NAME AND LOCATION OF ORGANIZED CIVIL TOWNSHIPS THOSE UNORGANIZED ARE SO NOTED

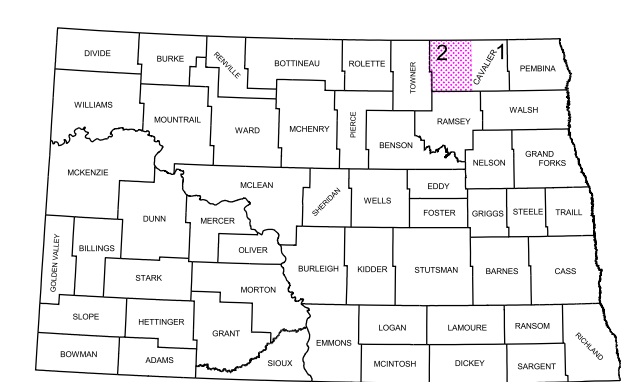
- T. 164 N.-R. 64 W. CYPRESS
- T. 164 N.-R. 63 W. BYRON
- T. 163 N.-R. 63 W. BYRON
- T. 164 N.-R. 62 W. LINDEN
- T. 163 N.-R. 62 W. LINDEN
- T. 164 N.-R. 61 W. DRESDEN
- T. 163 N.-R. 61 W. DRESDEN
- T. 164 N.-R. 60 W. MT. CARMEL
- T. 163 N.-R. 60 W. MT. CARMEL
- T. 164 N.-R. 59 W. WEST HOPE
- T. 163 N.-R. 59 W. WEST HOPE
- T. 164 N.-R. 58 W. HOPE
- T. 163 N.-R. 58 W. HOPE
- T. 164 N.-R. 57 W. FREMONT
- T. 163 N.-R. 57 W. FREMONT
- T. 164 N.-R. 56 W. FREMONT
- T. 163 N.-R. 56 W. FREMONT
- T. 162 N.-R. 64 W. GLENLA
- T. 162 N.-R. 63 W. GREY
- T. 162 N.-R. 62 W. MINTO
- T. 162 N.-R. 61 W. SOUTH DRESDEN
- T. 162 N.-R. 60 W. LANGDON
- T. 162 N.-R. 59 W. HARVEY
- T. 162 N.-R. 58 W. LOMA
- T. 162 N.-R. 57 W. NORTH OLGA
- T. 163 N.-R. 57 W. NORTH OLGA
- T. 161 N.-R. 64 W. BRUCE
- T. 161 N.-R. 63 W. HURON
- T. 161 N.-R. 62 W. MOSCOW
- T. 161 N.-R. 61 W. WATERLOO
- T. 161 N.-R. 60 W. ELGIN
- T. 161 N.-R. 59 W. MANILLA
- T. 161 N.-R. 58 W. HAY
- T. 160 N.-R. 64 W. TRIER
- T. 160 N.-R. 63 W. HENDERSON
- T. 160 N.-R. 62 W. GORDON
- T. 160 N.-R. 61 W. NORTH LOMA
- T. 160 N.-R. 60 W. PERRY
- T. 160 N.-R. 59 W. EASY
- T. 160 N.-R. 58 W. ALMA
- T. 160 N.-R. 57 W. EAST ALMA
- T. 159 N.-R. 64 W. SEVERT
- T. 159 N.-R. 63 W. BANNER
- T. 159 N.-R. 62 W. STORLIE
- T. 159 N.-R. 61 W. BILLINGS
- T. 159 N.-R. 60 W. NEKOMA
- T. 159 N.-R. 59 W. OSNABROCK
- T. 159 N.-R. 58 W. OSFORD
- T. 159 N.-R. 57 W. MONTRÖSE



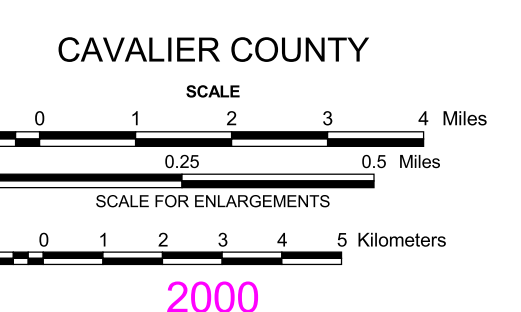

DRESDEN  
SEC. 25, T. 161 N., R. 61 W.



CLYDE  
SEC. 14, T. 161 N., R. 64 W.



STATE OF NORTH DAKOTA  
DIAGRAM OF COUNTIES



- 0821 - CALVIN F/P DISTRICT
- 2331 - HANNAH F/P DISTRICT
- 2901 - LANGDON F/P DISTRICT
- 3631 - MUNICH F/P DISTRICT
- 3691 - NEKOMA F/P DISTRICT
- 4441 - SARLES F/P DISTRICT
- 4661 - STARKWEATHER F/P DISTRICT

- CITY FIRE DEPARTMENTS
- 5080 - WALES FIRE DEPT

COPIES OF THIS MAP ARE AVAILABLE FOR PUBLIC USE AT A NOMINAL COST FROM:  
ADDRESS: MAP SALES, N.D. DEPT. OF TRANSPORTATION, 608 E. BLVD. AVE., BISMARCK, N.D. 58505-0700

BASED ON AERIAL PHOTOGRAPHY OF 1959  
GROUND INVENTORY OF 2000  
AERIAL INVENTORY OF 1994

UNIVERSAL TRANSVERSE MERCATOR ZONE 14  
NORTH AMERICAN DATUM 83  
(50,000 FOOT INTERVAL)