# 1994 COUNTY FIRE DISTRICT MAP

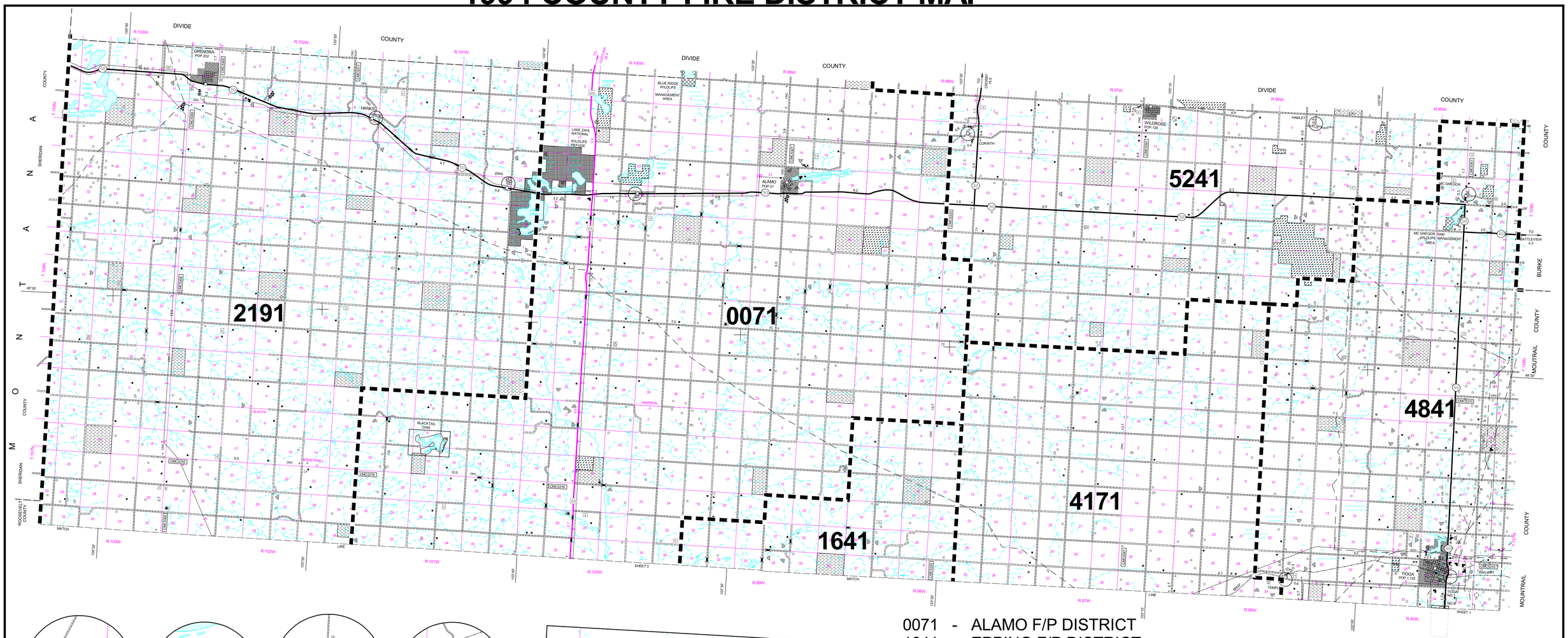


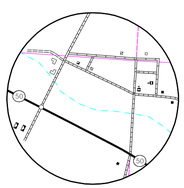

HANKS
SEC'S. 12 & 13, T. 159 N., R. 102 W.
SEC'S. 7 & 18, T. 159 N., R. 101 W.

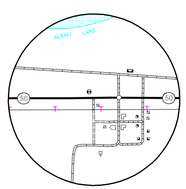


APPAM
SEC. 27, T. 159 N., R. 100 W

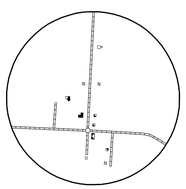

HAMLET
SEC. 2, T. 159 N., R. 96 W.

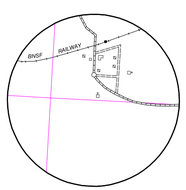


TEMPLE
SEC'S. 26, 27, 34 & 35, T. 157 N., R. 96 W.

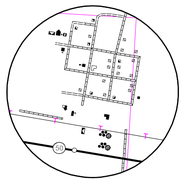

ZAHL
SEC'S. 23, 24, 25 & 26, T. 159 N., R. 101 W.

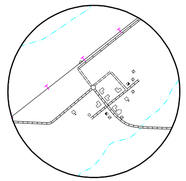

CORINTH
SEC. 10, T. 159 N., R. 98 W.

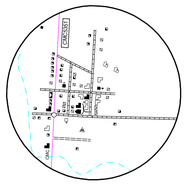

MC GREGOR
SEC'S. 14 & 15, T. 159 N., R. 95 W.

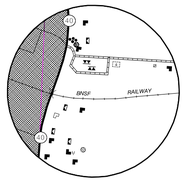


TIOGA NO. 1
SEC'S. 26 & 27, T. 157 N., R. 95 W

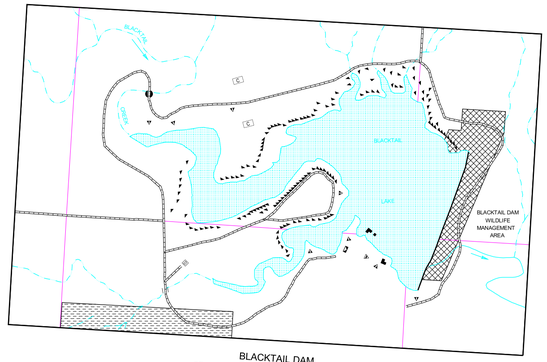


BLACKTAIL DAM
SEC'S. 8, 9, 10, 15, 16 & 17, T. 157 N., R. 101 W.

0071 - ALAMO F/P DISTRICT
1641 - EPPING F/P DISTRICT
2191 - GRENORA F/P DISTRICT
4171 - RAY F/P DISTRICT
4841 - TIOGA FURAL FIRE DEPT
5241 - WILDROSE F/P DISTRICT

CITY FIRE DEPARTMENTS
4840 - TIOGA FIRE DEPT

INSET NO. 8
SEC'S. 34 & 35, T. 157 N., R. 95 W.

STATE OF NORTH DAKOTA
DIAGRAM OF COUNTIES

WILLIAMS COUNTY

SCALE

1 0 1 2 3 4 Miles

0 0.25 0.5 Miles

SCALE FOR ENLARGEMENTS

1 0 1 2 3 4 5 Kilometers

2003

COPIES OF THIS MAP ARE AVAILABLE FOR PUBLIC USE AT A NOMINAL COST FROM:
MAP SALES, N.D. DEPT. OF TRANSPORTATION, 608 E. BLVD. AVE., BISMARCK, N.D. 58505-0700

BASED ON AERIAL PHOTOGRAPHY OF 1958
GROUND INVENTORY OF 2003
AERIAL INVENTORY OF 2003

UNIVERSAL TRANSVERSE MERCADOR ZONE 14
NORTH AMERICAN DATUM 83

SHEET 2 OF 3