2015 COUNTY FIRE DISTRICT MAP

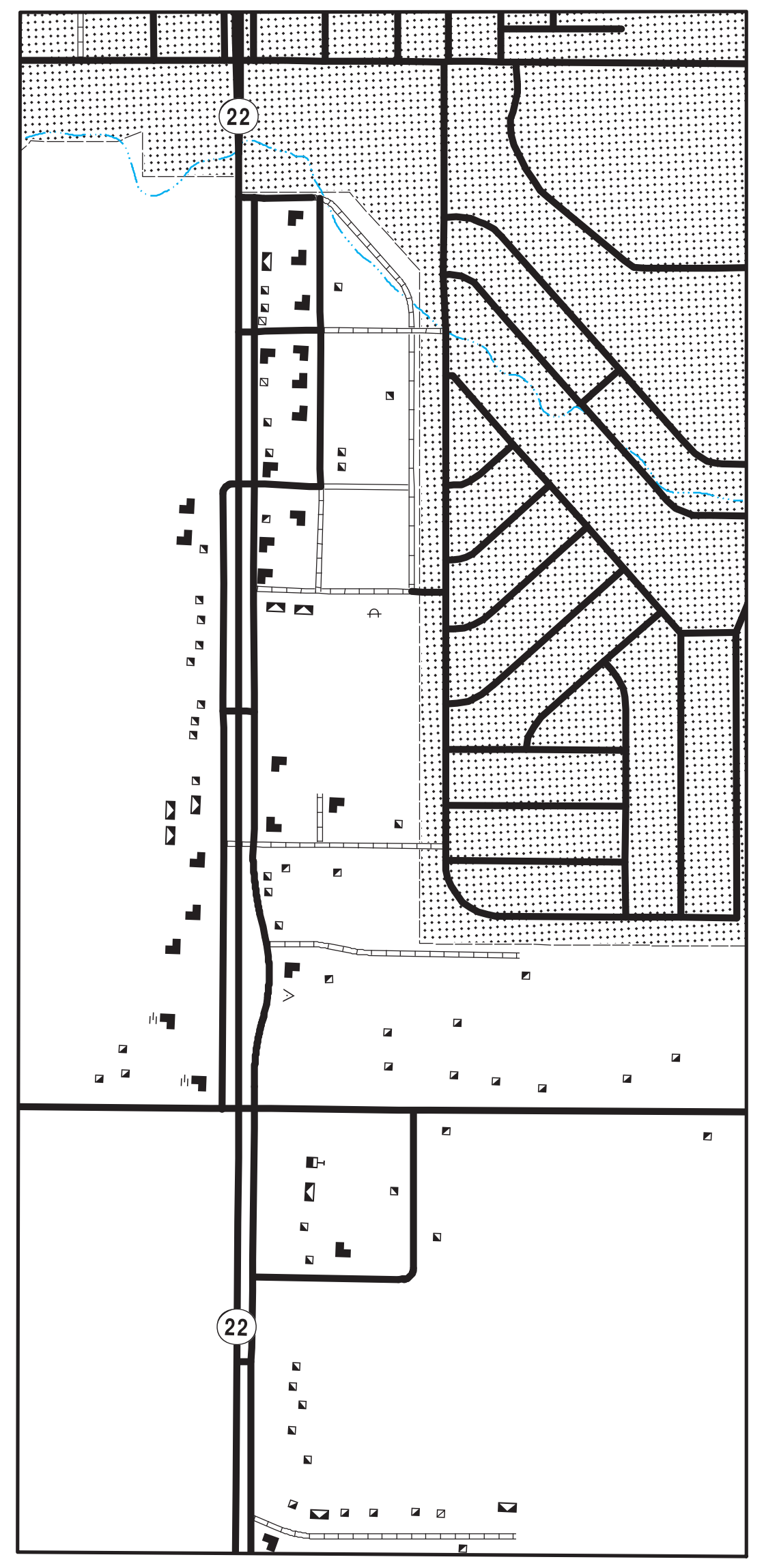

DICKINSON NO. 1

SEC'S 9, 10, 15, 16, 21, & 22, T. 139 N., R. 96 W.

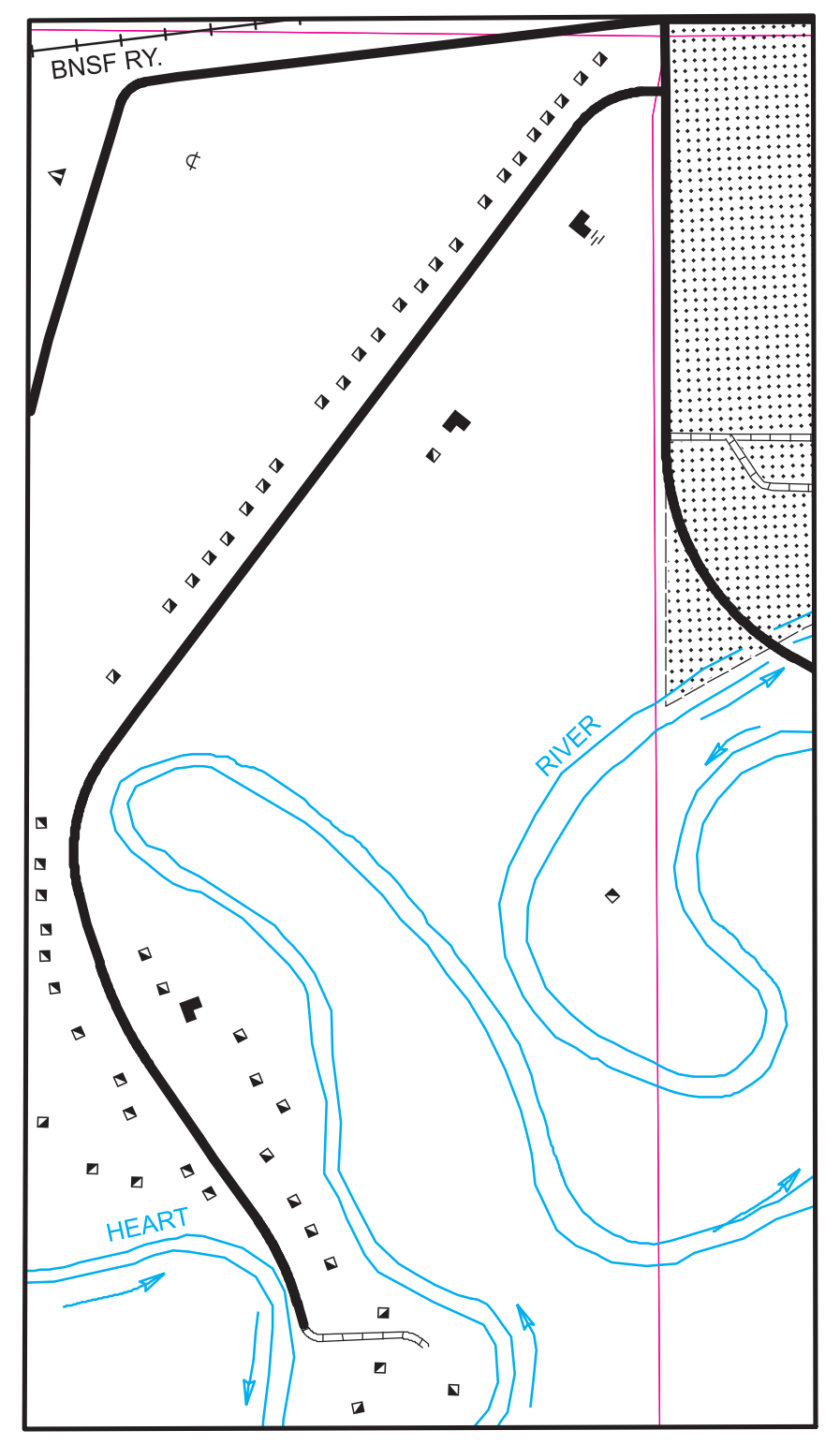

INSET NO. 2

SEC'S 8 & 9, T. 139 N., R. 96 W.

NAME AND LOCATION OF
ORGANIZED CIVIL TOWNSHIPS
THOSE UNORGANIZED ARE SO NOTED

T. 141 N.-R. 93 W. UNORGANIZED
T. 141 N.-R. 92 W. UNORGANIZED
T. 141 N.-R. 91 W. UNORGANIZED
T. 140 N.-R. 99 W. UNORGANIZED
T. 140 N.-R. 98 W. UNORGANIZED
T. 140 N.-R. 97 W. UNORGANIZED
T. 140 N.-R. 96 W. UNORGANIZED
T. 140 N.-R. 95 W. UNORGANIZED
T. 140 N.-R. 94 W. UNORGANIZED
T. 140 N.-R. 93 W. UNORGANIZED
T. 140 N.-R. 92 W. UNORGANIZED
T. 140 N.-R. 91 W. UNORGANIZED
T. 139 N.-R. 99 W. UNORGANIZED
T. 139 N.-R. 98 W. UNORGANIZED
T. 139 N.-R. 97 W. UNORGANIZED
T. 139 N.-R. 96 W. UNORGANIZED
T. 139 N.-R. 95 W. UNORGANIZED
T. 139 N.-R. 94 W. UNORGANIZED
T. 139 N.-R. 93 W. UNORGANIZED
T. 139 N.-R. 92 W. UNORGANIZED
T. 139 N.-R. 91 W. UNORGANIZED
T. 138 N.-R. 99 W. UNORGANIZED
T. 138 N.-R. 98 W. UNORGANIZED
T. 138 N.-R. 97 W. UNORGANIZED
T. 138 N.-R. 96 W. UNORGANIZED
T. 138 N.-R. 95 W. UNORGANIZED
T. 138 N.-R. 94 W. UNORGANIZED
T. 138 N.-R. 93 W. UNORGANIZED
T. 138 N.-R. 92 W. UNORGANIZED
T. 138 N.-R. 91 W. UNORGANIZED
T. 137 N.-R. 99 W. UNORGANIZED
T. 137 N.-R. 98 W. UNORGANIZED
T. 137 N.-R. 97 W. UNORGANIZED
T. 137 N.-R. 96 W. UNORGANIZED
T. 137 N.-R. 95 W. UNORGANIZED
T. 137 N.-R. 94 W. UNORGANIZED
T. 137 N.-R. 93 W. UNORGANIZED
T. 137 N.-R. 92 W. UNORGANIZED
T. 137 N.-R. 91 W. UNORGANIZED

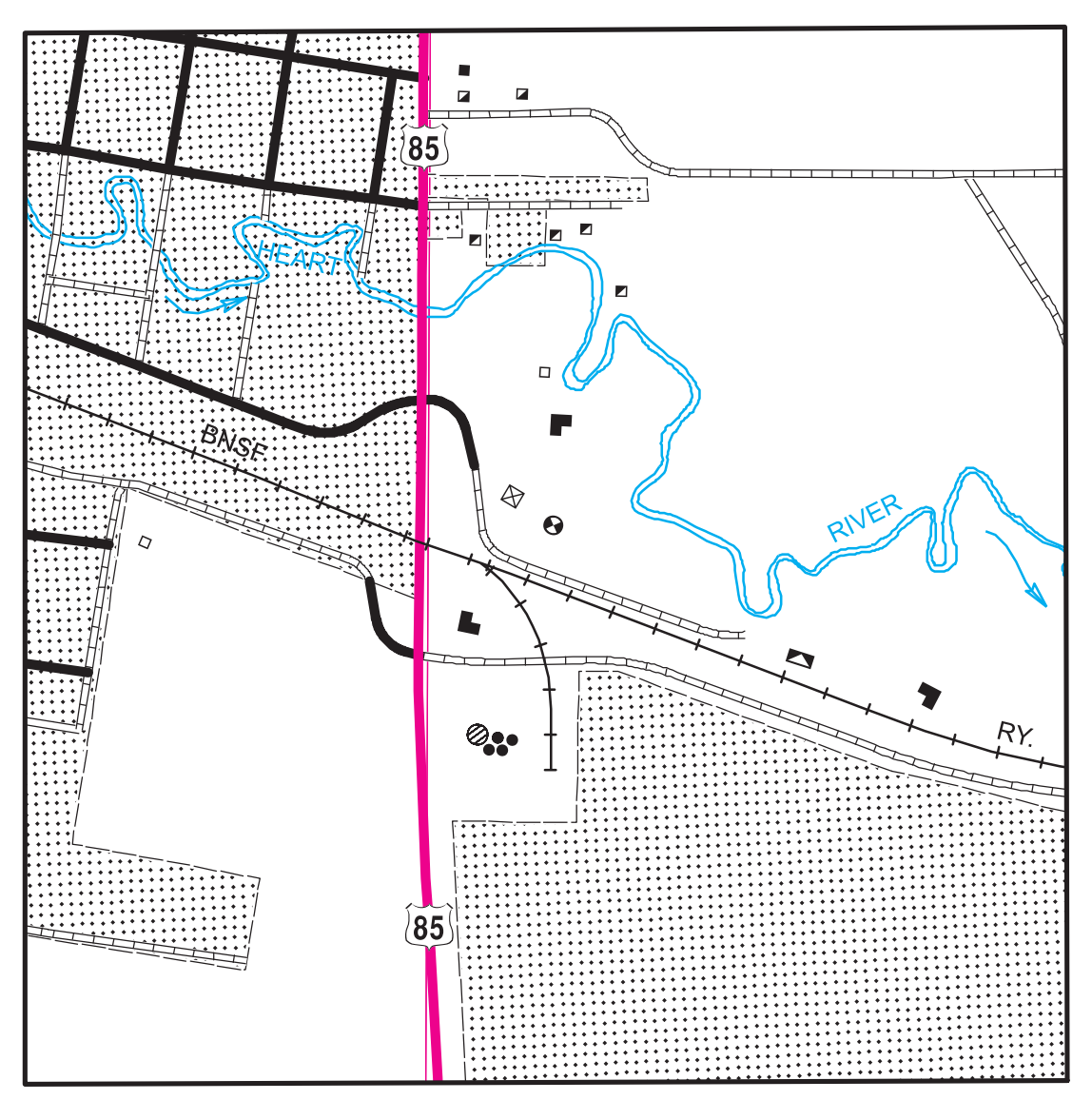

BELFIELD NO. 1

SEC'S 4 & 5, T. 139 N., R. 99 W.

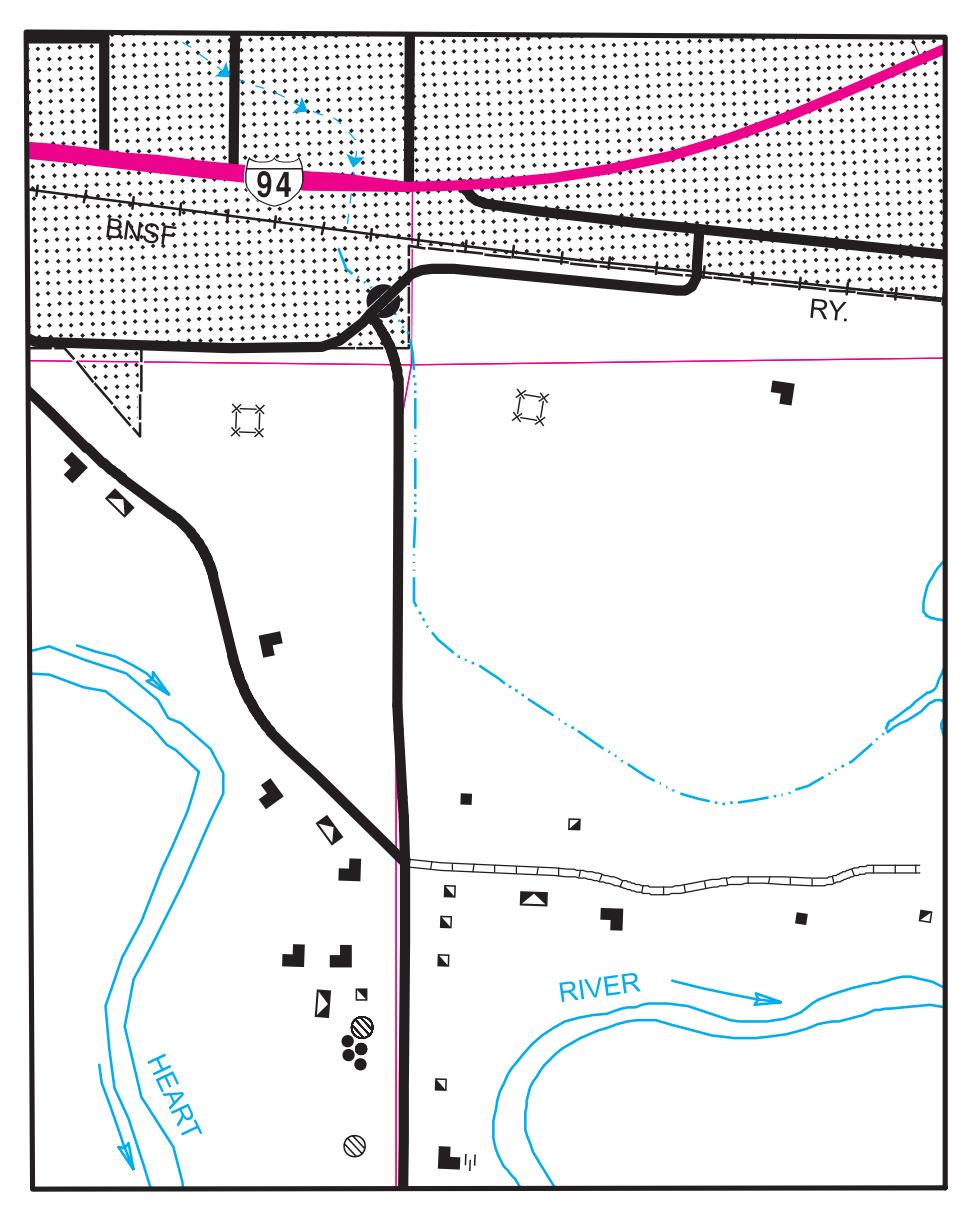

DICKINSON NO. 2

SEC'S 2, 3, 10, & 11, T. 139 N., R. 96 W.

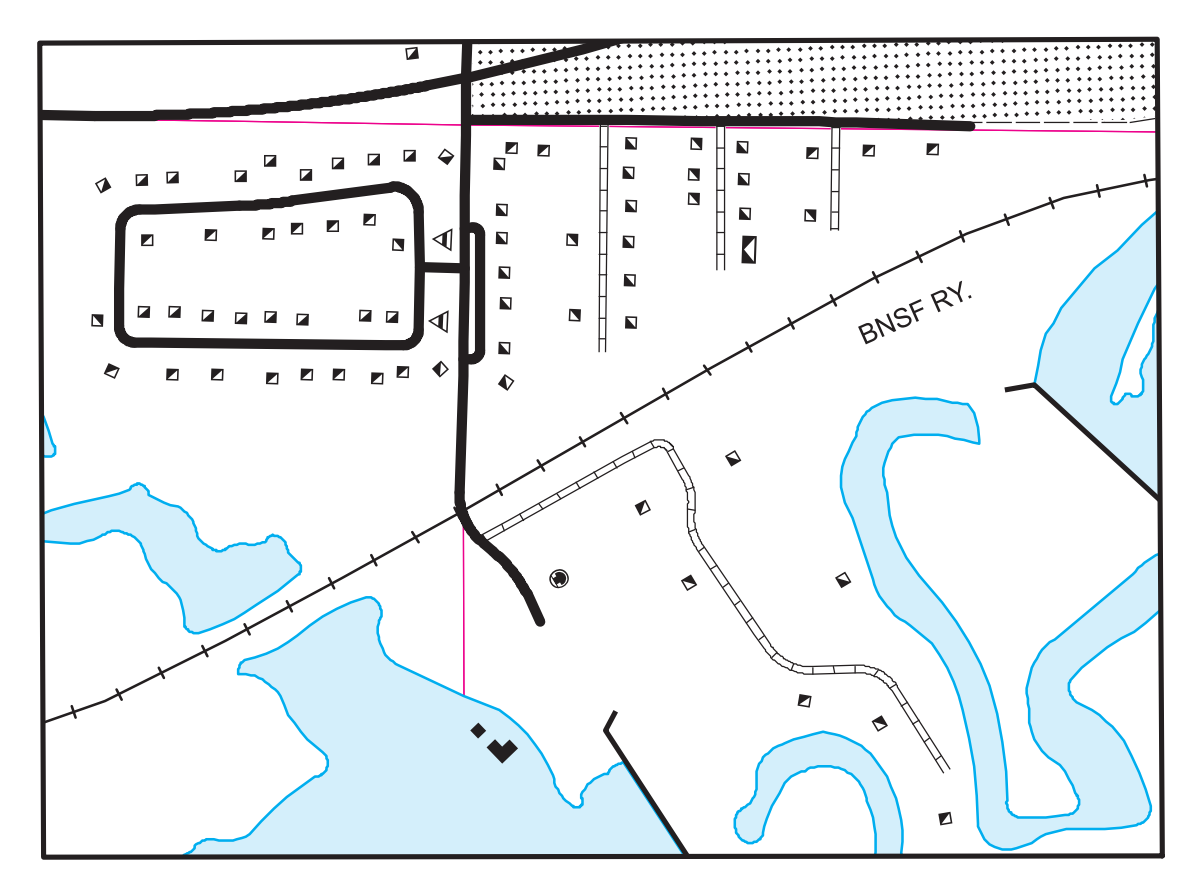

DICKINSON NO. 3

SEC'S 5, 6, 7, & 8, T. 139 N., R. 96 W.

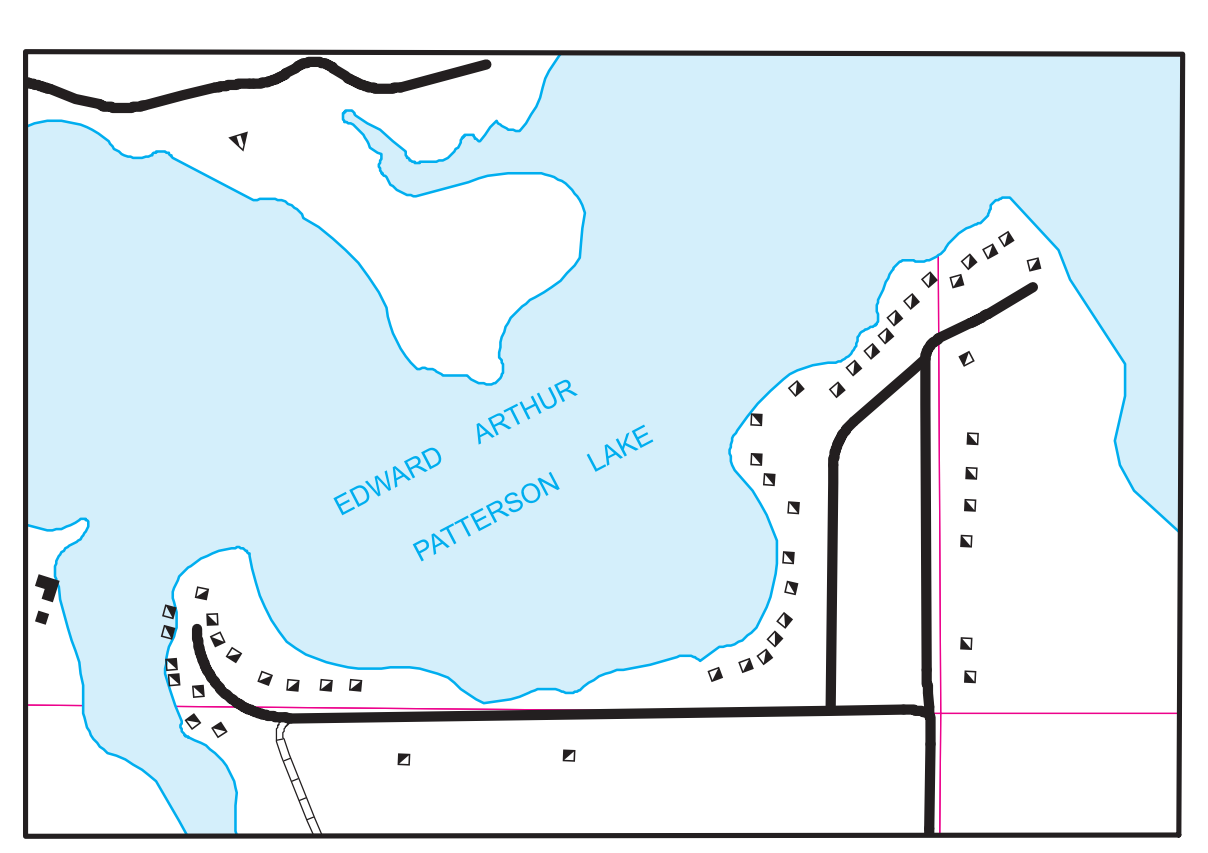

PATTERSON LAKE NO. 1

SEC'S 7, 8, 17, & 18, T. 139 N., R. 96 W.

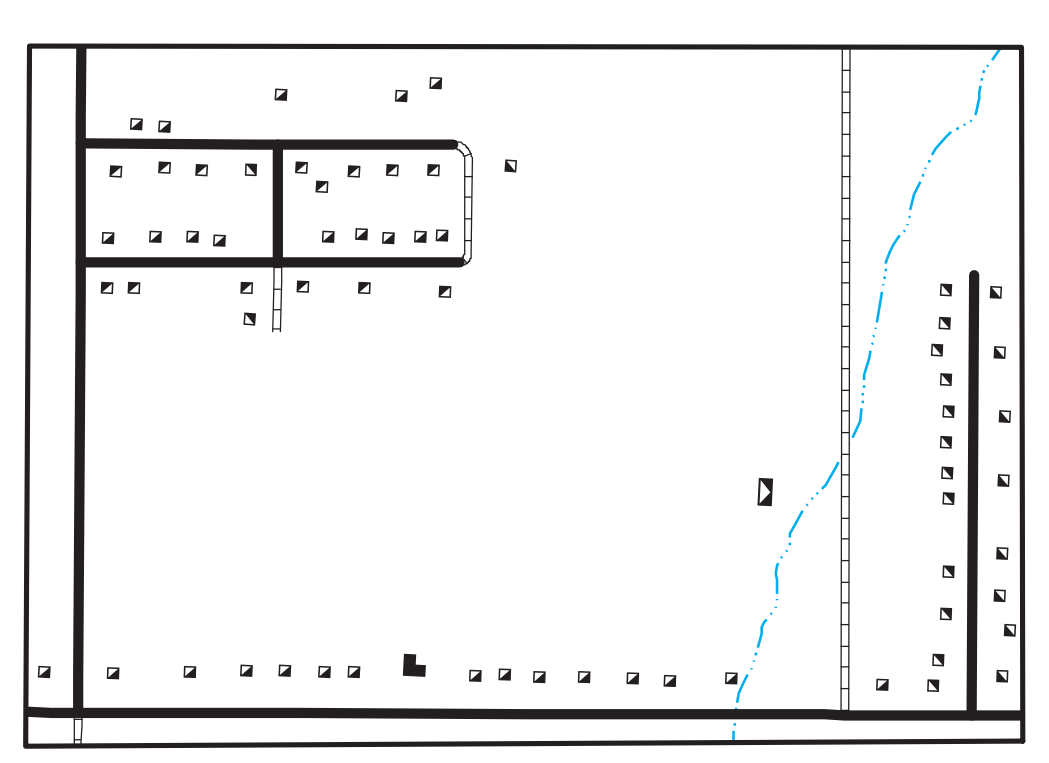

INSET NO. 5

SEC'S 16, 17, 20, & 21, T. 139 N., R. 96 W.

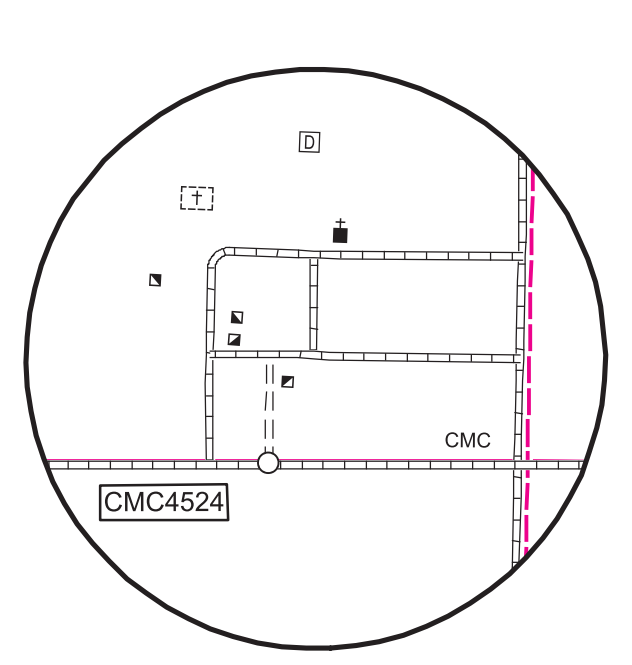

SCHEFIELD

SEC'S 13 & 24, T. 137 N., R. 97 W.
SEC'S 18 & 19, T. 137 N., R. 96 W.

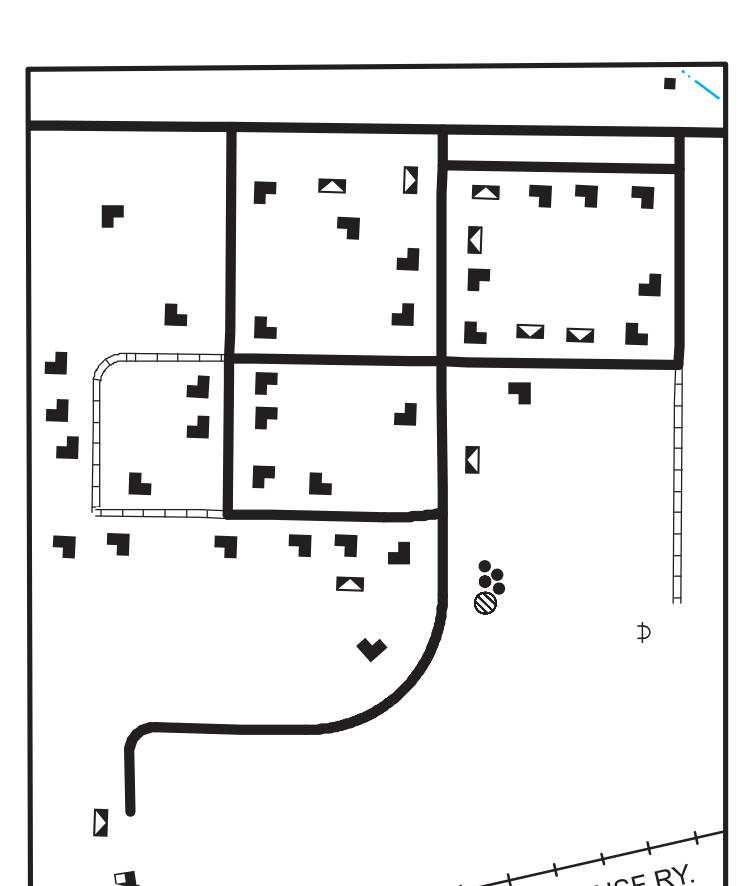

INSET NO. 4

SEC'S 6, & 7, T. 139 N., R. 96 W.

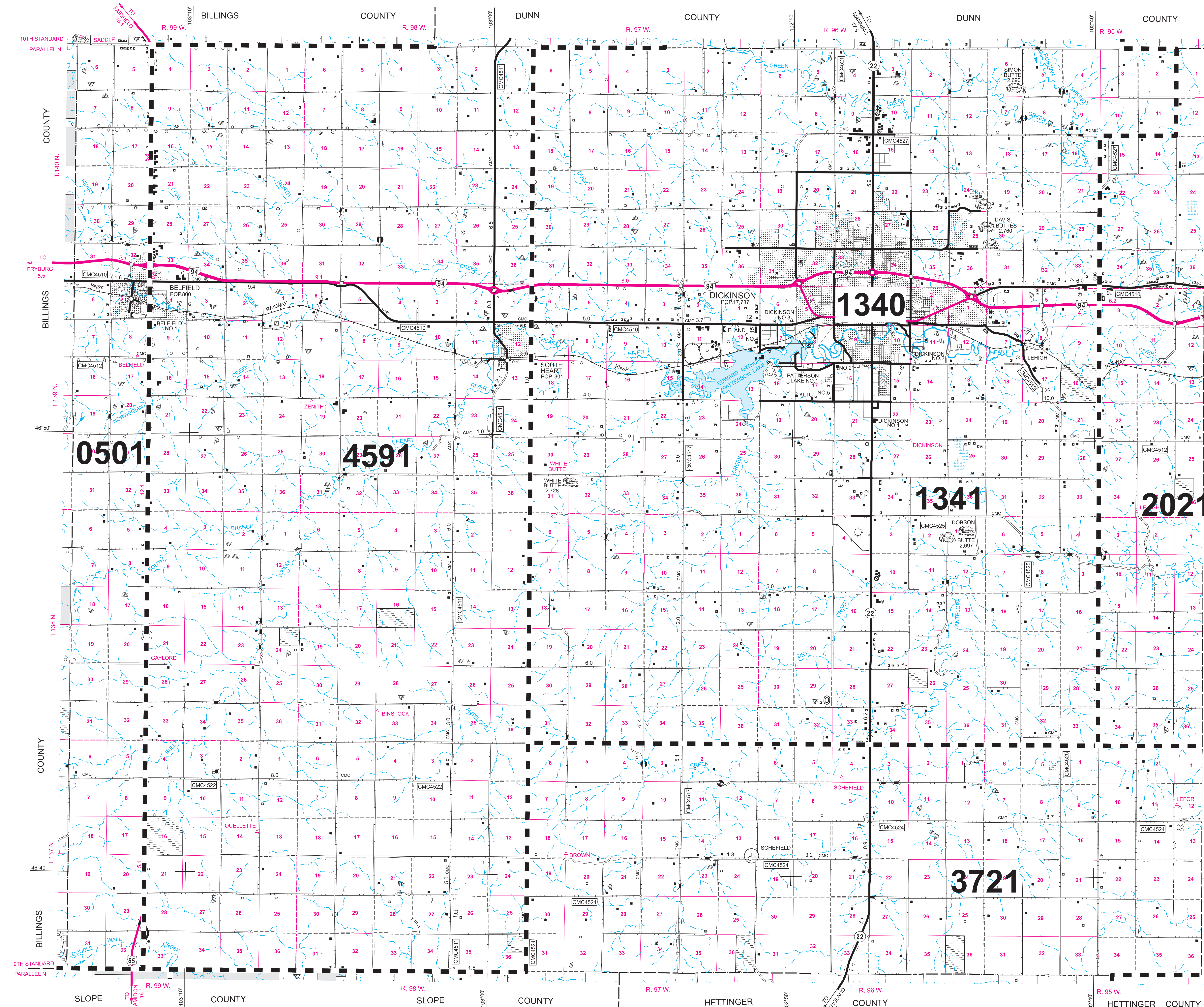

0501 - BILLINGS COUNTY F/P DISTRICT
1341 - DICKINSON F/P DISTRICT
2021 - GLADSTONE F/P DISTRICT
3721 - NEW ENGLAND F/P DISTRICT
4591 - SOUTH HEART F/P DISTRICT

CITY FIRE DEPARTMENTS

0440 - BELFIELD FIRE DEPT
1340 - DICKINSON FIRE DEPT

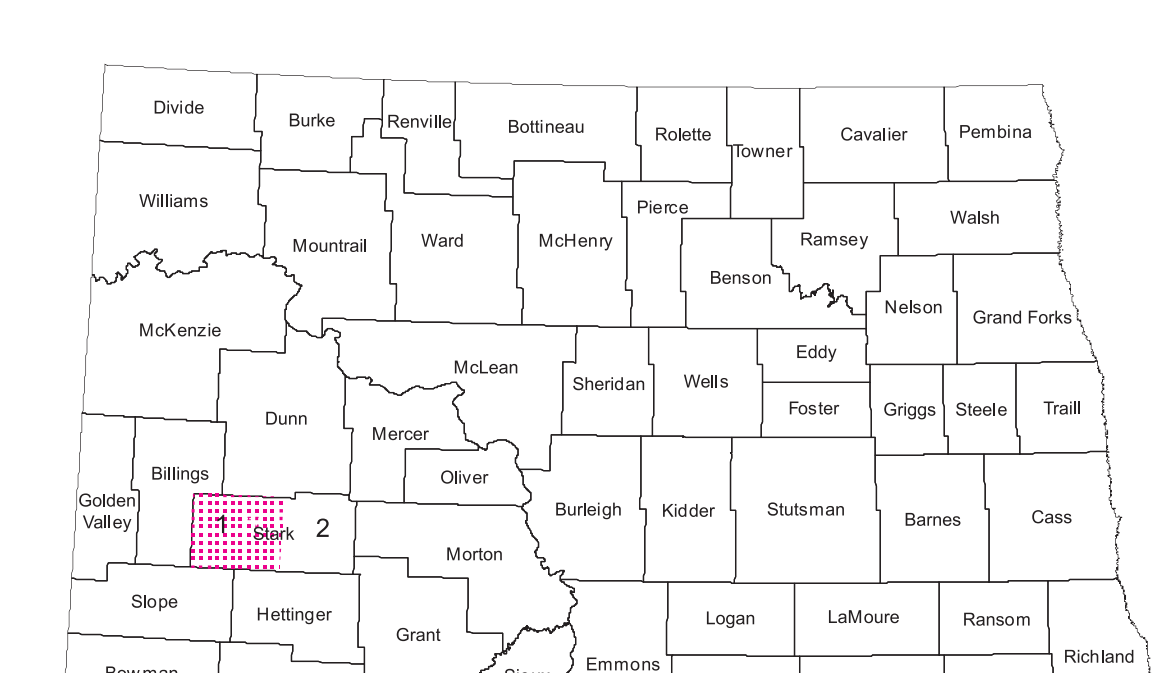

STATE OF NORTH DAKOTA
DIAGRAM OF COUNTIES

STARK COUNTY

SCALE
1 0 1 2 3 4 Miles
0 0.25 0.5 Miles
SCALE FOR ENLARGEMENTS
1 0 1 2 3 4 5 Kilometers

2011

BASED ON AERIAL PHOTOGRAPHY OF 1953
GROUND INVENTORY OF 2011
AERIAL INVENTORY OF 2011

UNIVERSAL TRANSVERSE MERCATOR ZONE 14
NORTH AMERICAN DATUM 83

SHEET 2 OF 2

Notice of Disclaimer
The North Dakota Department of Transportation (NDDOT) makes this map available on an "as is" basis as a public service. Under no circumstances does NDDOT warrant or certify the information to be free of errors or deficiencies of any kind. NDDOT specifically disclaims all warranties, express or implied, including but not limited to the warranties of merchantability and fitness for a particular purpose.

COPIES OF THIS MAP ARE AVAILABLE FOR PUBLIC USE AT A NOMINAL COST FROM:
MAP SALES, N.D. DEPT. OF TRANSPORTATION, 608 E. BLVD. AVE., BISMARCK, N.D. 58505-0700