1993 COUNTY FIRE DISTRICT MAP

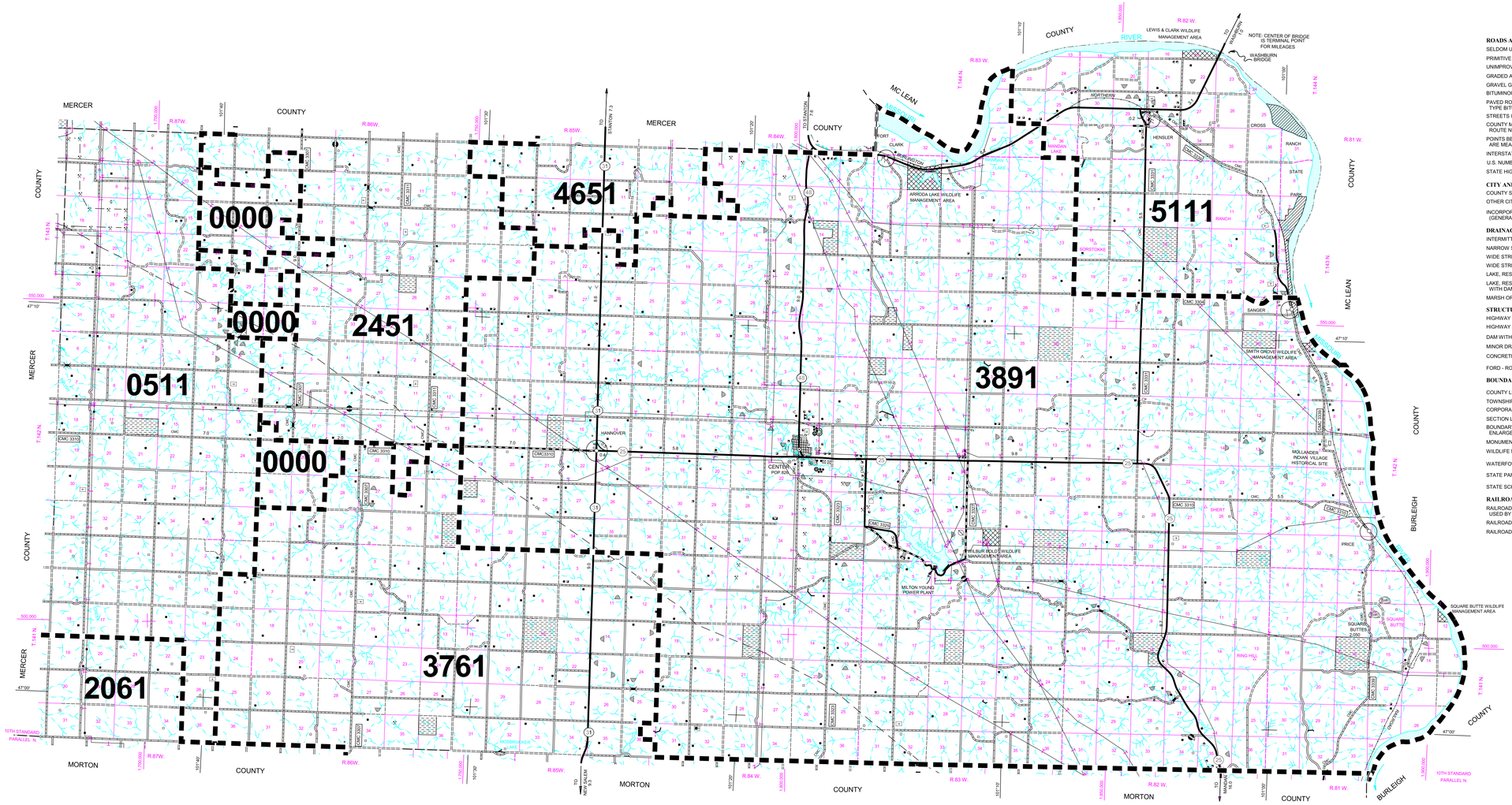

GENERAL LEGEND

ROADS AND ROADWAY FEATURES

- SELDOM USED TRAILS
- PRIMITIVE ROAD
- UNIMPROVED ROAD
- GRADED AND DRAINED ROAD
- GRAVEL GRADED AND DRAINED ROAD
- BITUMINOUS ROAD - LOW TYPE
- PAVED ROAD - INCLUDING HIGH TYPE BITUMINOUS
- STREETS IN UNINCORPORATED TOWNS
- COUNTY MAJOR COLLECTOR ROUTE NUMBER (CMC 3310)
- POINTS BETWEEN WHICH DISTANCES ARE MEASURED (5.0)
- INTERSTATE NUMBERED HIGHWAY (I-94)
- U.S. NUMBERED HIGHWAY (85)
- STATE HIGHWAY SYSTEM (83)

CITY AND VILLAGE CENTERS

- COUNTY SEAT
- OTHER CITIES AND VILLAGES
- INCORPORATED CITY OR VILLAGE (GENERALIZED)

DRAINAGE

- INTERMITTENT STREAM (NARROW)
- NARROW STREAM
- WIDE STREAM
- WIDE STREAM WITH DAM
- LAKE, RESERVOIR, OR POND
- LAKE, RESERVOIR, OR POND WITH DAM
- MARSH OR SWAMP LAND

STRUCTURES

- HIGHWAY BRIDGE, GENERAL
- HIGHWAY GRADE SEPARATION
- DAM WITH ROAD
- MINOR DRAINAGE STRUCTURE
- CONCRETE FORD OR DIP
- FORD - ROAD ESTABLISHED

BOUNDARIES

- COUNTY LINE
- TOWNSHIP LINE
- CORPORATE LINE
- SECTION LINE
- BOUNDARY TO MARK ENLARGEMENT INSET
- MONUMENT - SMALL, HISTORIC SITE
- WILDLIFE MANAGEMENT AREA
- WATERFOWL PRODUCTION AREA
- STATE PARKS
- STATE SCHOOL LAND

RAILROADS

- RAILROAD (ANY NUMBER OF TRACKS USED BY A SINGLE OPERATING CO.)
- RAILROAD STATION
- RAILROAD GRADE CROSSING

EDUCATIONAL AND CORRECTIONAL INSTITUTIONS

- SCHOOLHOUSE
- TOWNHALL, GRANGE, OR COMMUNITY HALL

INDUSTRIAL

- STORE OR SMALL BUSINESS ESTABLISHMENT
- GROUP OF STORAGE TANKS (OIL OR GAS)
- GAUGING OR PUMPING STATION
- WAREHOUSE - GENERAL
- GRAIN ELEVATOR
- GRAVEL PIT
- MINE - SHAFT OR DRIFT (ANY KIND)
- SCORIA PIT
- TOLL HOUSE, STATE PORT OF ENTRY, OR WEIGHT STATION

FARM UNITS, DWELLINGS, ETC.

- FARM UNIT (FARM UNITS SHOWN IN MUNICIPAL LIMITS INDICATE FARM BUILDINGS FOR FARM USE)
- DWELLING OTHER THAN FARM
- CHURCH
- CHURCH AND SCHOOL
- CEMETERY
- CHURCH WITH CEMETERY ADJACENT

AIRPORTS

- LANDING AREA OR STRIP
- AIRPORT, GENERAL

PUBLIC SERVICE FACILITIES

- POST OFFICE
- HIGHWAY GARAGE
- GARBAGE OR RUBBISH DUMP
- SEWAGE DISPOSAL PLANT
- PIPE LINE, GAS (GAS)
- PIPE LINE, OIL (OIL)
- TRANSMISSION LINE
- POWER PLANT
- POWER SUBSTATION
- COMMUNICATION TOWER

CONSERVATION AND RECREATION

- TOURIST COURT, OR MOTEL
- REST AREA
- SMALL PARK (SP-STATE, CP-COUNTY, MP-MUNICIPAL, WP-WAYSIDE PARK) (CP)
- FAIR GROUND, RACE COURSE, SPEEDWAY

MISCELLANEOUS

- TRIANGULATION STATION
- DOT TO INDICATE LOCATION OF ANY CULTURAL FEATURE SHOWN OUT OF POSITION
- ALL VACANT CULTURE INDICATED BY OPEN SYMBOL
- PLANE COORDINATE LINES (1,450,000)
- LATITUDE AND LONGITUDE (47°00')

NATURAL FEATURES

- PROMINENT ELEVATION - WITH NAME (8522 Mt. Rainier)

0000	-	UNCLAIMED
0511	-	BEULAH F/P DISTRICT
2061	-	GLEN ULLIN F/P DISTRICT
2451	-	HAZEN F/P DISTRICT
3761	-	NEW SALEM F/P DISTRICT
3891	-	OLIVER COUNTY F/P DIST
4651	-	STANTON F/P DISTRICT
5111	-	WASHBURN F/P DISTRICT

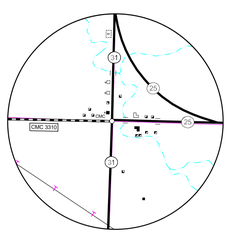

HANNOVER
SEC'S. 14, 15, 22, & 23, T. 142 N., R. 85 W.

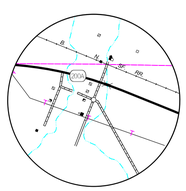

FORT CLARK
SEC. 31, T. 144 N., R. 83 W.
SEC. 6 ,T. 143 N., R. 83 W.

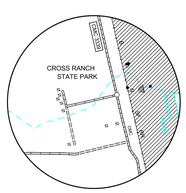

SANGER
SEC. 30, T. 143 N., R. 81 W.

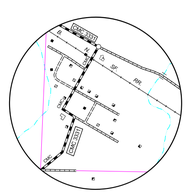

HENSLER
SEC'S. 28, 29, & 33, T. 144 N., R. 82 W.

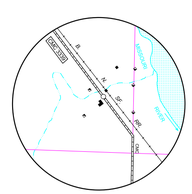

PRICE
SEC'S. 27, 28, 33 & 34, T. 142 N., R. 81 W.

NAME AND LOCATION OF
ORGANIZED CIVIL TOWNSHIPS
THOSE UNORGANIZED ARE SO NOTED

T. 144 N.-R. 83 W.	UNORGANIZED	T. 142 N.-R. 85 W.	UNORGANIZED
T. 144 N.-R. 82 W.	UNORGANIZED	T. 142 N.-R. 84 W.	UNORGANIZED
T. 144 N.-R. 81 W.	UNORGANIZED	T. 142 N.-R. 83 W.	UNORGANIZED
T. 143 N.-R. 87 W.	UNORGANIZED	T. 142 N.-R. 82 W.	UNORGANIZED
T. 143 N.-R. 86 W.	UNORGANIZED	T. 142 N.-R. 81 W.	UNORGANIZED
T. 143 N.-R. 85 W.	UNORGANIZED	T. 141 N.-R. 87 W.	UNORGANIZED
T. 143 N.-R. 84 W.	UNORGANIZED	T. 141 N.-R. 86 W.	UNORGANIZED
T. 143 N.-R. 83 W.	UNORGANIZED	T. 141 N.-R. 85 W.	UNORGANIZED
T. 143 N.-R. 82 W.	UNORGANIZED	T. 141 N.-R. 84 W.	UNORGANIZED
T. 143 N.-R. 81 W.	UNORGANIZED	T. 141 N.-R. 83 W.	UNORGANIZED
T. 142 N.-R. 87 W.	UNORGANIZED	T. 141 N.-R. 82 W.	UNORGANIZED
T. 142 N.-R. 86 W.	UNORGANIZED	T. 141 N.-R. 81 W.	UNORGANIZED

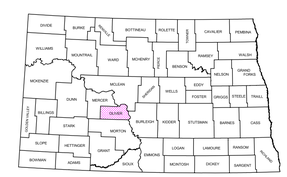

STATE OF NORTH DAKOTA
DIAGRAM OF COUNTIES

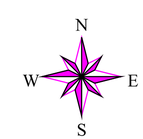

GENERAL HIGHWAY MAP

OLIVER COUNTY
NORTH DAKOTA

PREPARED BY THE
NORTH DAKOTA DEPARTMENT OF TRANSPORTATION
PLANNING AND PROGRAMMING DIVISION

IN COOPERATION WITH THE
U.S. DEPARTMENT OF TRANSPORTATION
FEDERAL HIGHWAY ADMINISTRATION

SCALE

1 0 1 2 3 4 Miles

0 0.25 0.5 Miles

SCALE FOR ENLARGEMENTS

1 0 1 2 3 4 5 Kilometers

2001

BASED ON AERIAL PHOTOGRAPHY OF 1957
GROUND INVENTORY OF 2001
AERIAL INVENTORY OF 1995

UNIVERSAL TRANSVERSE MERCADOR ZONE 14
NORTH AMERICAN DATUM 83
(50,000 FOOT INTERVAL)

SHEET 1 OF 1

COPIES OF THIS MAP ARE AVAILABLE FOR PUBLIC USE AT A NOMINAL COST FROM:
ADDRESS: MAP SALES, N.D. DEPT. OF TRANSPORTATION, 608 E. BLVD. AVE., BISMARCK, N.D. 58505-0700