1993 COUNTY FIRE DISTRICT MAP

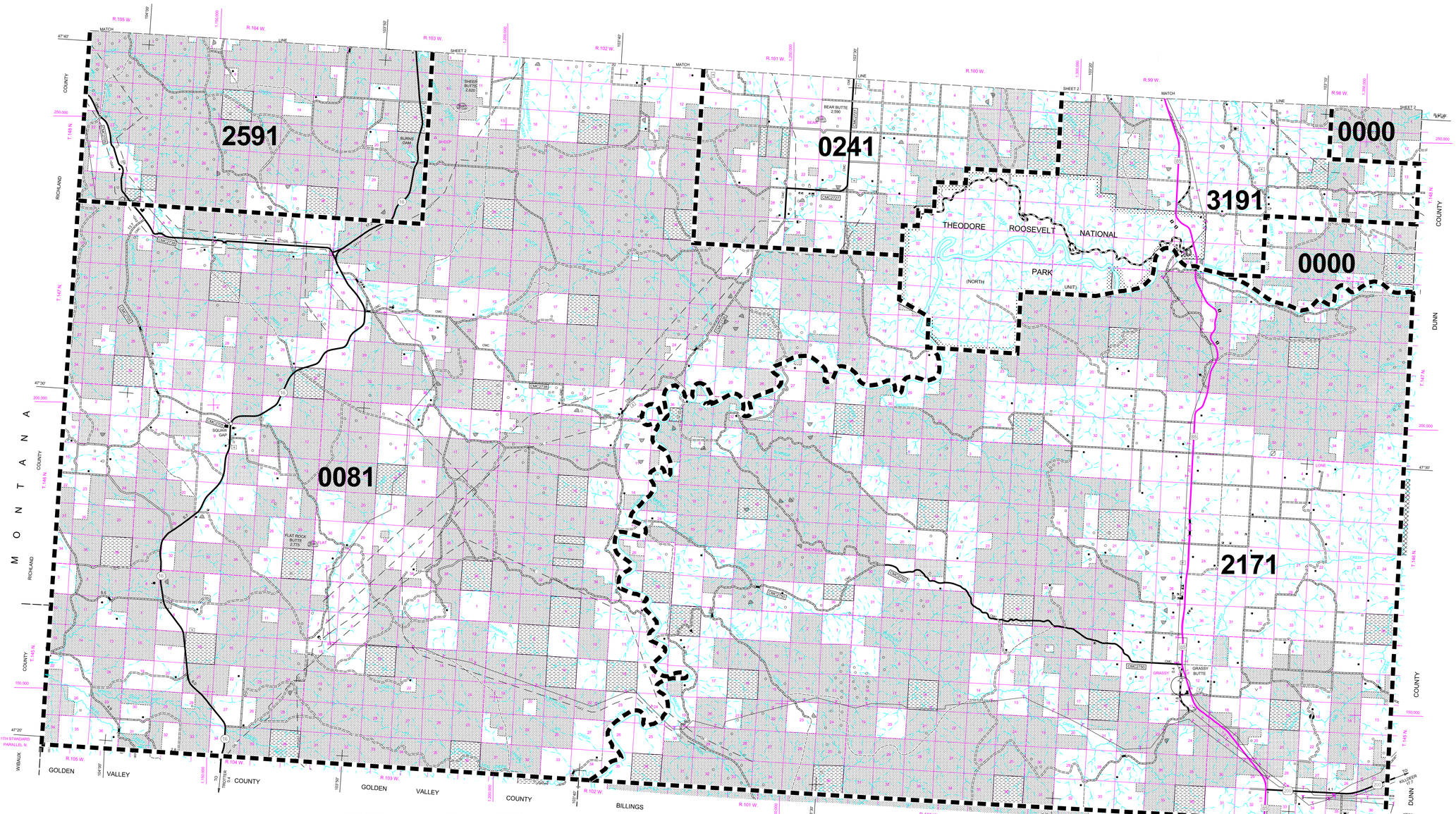

NAME AND LOCATION OF
ORGANIZED CIVIL TOWNSHIPS
THOSE UNORGANIZED ARE SO NOTED

T. 154 N.-R. 101 W. WILBER
T. 153 N.-R. 102 W. WILBER
T. 153 N.-R. 101 W. WILBER
T. 153 N.-R. 100 W. WILBER
T. 154 N.-R. 97 W. TWIN VALLEY
T. 153 N.-R. 98 W. TWIN VALLEY
T. 153 N.-R. 97 W. TWIN VALLEY
T. 152 N.-R. 98 W. TWIN VALLEY
T. 154 N.-R. 96 W. UNORGANIZED
T. 154 N.-R. 95 W. ELM TREE
T. 153 N.-R. 95 W. ELM TREE
T. 154 N.-R. 94 W. RIVERVIEW
T. 153 N.-R. 94 W. RIVER VIEW
T. 153 N.-R. 93 W. RIVER VIEW
T. 152 N.-R. 94 W. RIVER VIEW
T. 153 N.-R. 99 W. TWIN VALLEY
T. 153 N.-R. 96 W. UNORGANIZED
T. 152 N.-R.104 W. SIOUX
T. 152 N.-R.103 W. SIOUX
T. 151 N.-R.104 W. SIOUX
T. 151 N.-R.103 W. SIOUX
T. 152 N.-R.102 W. ELK
T. 152 N.-R.101 W. POE
T. 152 N.-R.100 W. UNORGANIZED
T. 152 N.-R. 99 W. UNORGANIZED
T. 152 N.-R. 97 W. UNORGANIZED
T. 152 N.-R. 96 W. KEENE
T. 152 N.-R. 95 W. HAWKEYE
T. 152 N.-R. 94 W. UNORGANIZED
T. 152 N.-R. 93 W. UNORGANIZED
T. 151 N.-R.102 W. CHARBON
T. 151 N.-R.101 W. UNORGANIZED
T. 151 N.-R.100 W. UNORGANIZED
T. 151 N.-R. 99 W. UNORGANIZED
T. 151 N.-R. 98 W. UNORGANIZED
T. 151 N.-R. 97 W. UNORGANIZED
T. 151 N.-R. 96 W. BLUE BUTTE
T. 151 N.-R. 95 W. UNORGANIZED
T. 151 N.-R. 94 W. UNORGANIZED
T. 150 N.-R.104 W. UNORGANIZED
T. 150 N.-R.103 W. UNORGANIZED
T. 150 N.-R.102 W. RANDOLPH
T. 150 N.-R.101 W. ALEX
T. 150 N.-R.100 W. ARNEGARD
T. 150 N.-R. 99 W. UNORGANIZED
T. 150 N.-R. 98 W. UNORGANIZED
T. 150 N.-R. 97 W. UNORGANIZED
T. 150 N.-R. 96 W. UNORGANIZED
T. 150 N.-R. 95 W. GRAIL
T. 150 N.-R. 95 W. UNORGANIZED
T. 151 N.-R. 104 W. UNORGANIZED
T. 150 N.-R. 94 W. UNORGANIZED
T. 152 N.-R.104 W. YELLOWSTONE
T. 151 N.-R.104 W. YELLOWSTONE
T. 150 N.-R.104 W. YELLOWSTONE
T. 149 N.-R.104 W. UNORGANIZED
T. 149 N.-R.103 W. UNORGANIZED
T. 149 N.-R.102 W. UNORGANIZED
T. 149 N.-R.101 W. ANTELOPE CREEK
T. 149 N.-R.100 W. UNORGANIZED
T. 149 N.-R. 99 W. UNORGANIZED
T. 149 N.-R. 98 W. UNORGANIZED
T. 149 N.-R. 97 W. UNORGANIZED
T. 149 N.-R. 96 W. UNORGANIZED
T. 149 N.-R. 95 W. UNORGANIZED
T. 149 N.-R. 94 W. UNORGANIZED
T. 149 N.-R.105 W. UNORGANIZED
T. 148 N.-R.104 W. UNORGANIZED
T. 148 N.-R.103 W. UNORGANIZED
T. 148 N.-R.102 W. UNORGANIZED
T. 148 N.-R.101 W. UNORGANIZED
T. 148 N.-R.100 W. UNORGANIZED
T. 148 N.-R. 99 W. UNORGANIZED
T. 148 N.-R. 98 W. UNORGANIZED
T. 147 N.-R.105 W. UNORGANIZED
T. 147 N.-R.104 W. UNORGANIZED
T. 147 N.-R.103 W. UNORGANIZED
T. 147 N.-R.102 W. UNORGANIZED
T. 147 N.-R.101 W. UNORGANIZED
T. 147 N.-R.100 W. UNORGANIZED
T. 147 N.-R. 99 W. UNORGANIZED
T. 147 N.-R. 98 W. UNORGANIZED
T. 146 N.-R.105 W. UNORGANIZED
T. 146 N.-R.104 W. UNORGANIZED
T. 146 N.-R.103 W. UNORGANIZED
T. 146 N.-R.102 W. UNORGANIZED
T. 145 N.-R.105 W. UNORGANIZED
T. 145 N.-R.104 W. UNORGANIZED
T. 145 N.-R.103 W. UNORGANIZED
T. 145 N.-R.102 W. UNORGANIZED
T. 146 N.-R.101 W. UNORGANIZED
T. 146 N.-R.100 W. UNORGANIZED
T. 145 N.-R.102 W. UNORGANIZED
T. 145 N.-R.101 W. UNORGANIZED
T. 145 N.-R.100 W. UNORGANIZED
T. 145 N.-R. 99 W. UNORGANIZED
T. 145 N.-R. 98 W. UNORGANIZED
T. 146 N.-R. 99 W. UNORGANIZED
T. 146 N.-R. 98 W. UNORGANIZED
T. 145 N.-R. 101 W. UNORGANIZED
T. 152 N.-R. 95 W. UNORGANIZED

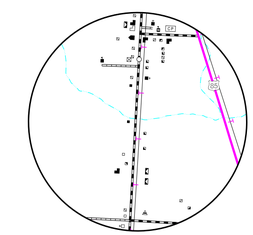

GRASSY BUTTE
SEC'S. 11,12, 13, & 14, T. 145 N., R. 99 W.

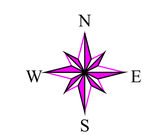

STATE OF NORTH DAKOTA
DIAGRAM OF COUNTIES

McKENZIE COUNTY

SCALE

1 0 1 2 3 4 Miles

0 0.25 0.5 Miles

SCALE FOR ENLARGEMENTS

1 0 1 2 3 4 5 Kilometers

2001

0000 - UNCLAIMED
0081 - ALEXANDER F/P DISTRICT
0241 - ARNEGARD F/P DISTRICT
2171 - GRASSY BUTTE F/P DISTRICT
2591 - HORSE CREEK F/P DISTRICT
3191 - MCKENZIE COUNTY F/P DISTRICT

COPIES OF THIS MAP ARE AVAILABLE FOR PUBLIC USE AT A NOMINAL COST FROM:
ADDRESS: MAP SALES, N.D. DEPT. OF TRANSPORTATION, 608 E. BLVD. AVE., BISMARCK, N.D. 58505-0700

BASED ON AERIAL PHOTOGRAPHY OF 1958
GROUND INVENTORY OF 2001
AERIAL INVENTORY OF 1995

UNIVERSAL TRANSVERSE MERCADOR ZONE 14
NORTH AMERICAN DATUM 83
(50,000 FOOT INTERVAL)

SHEET 3 OF 3