1996 COUNTY FIRE DISTRICT MAP

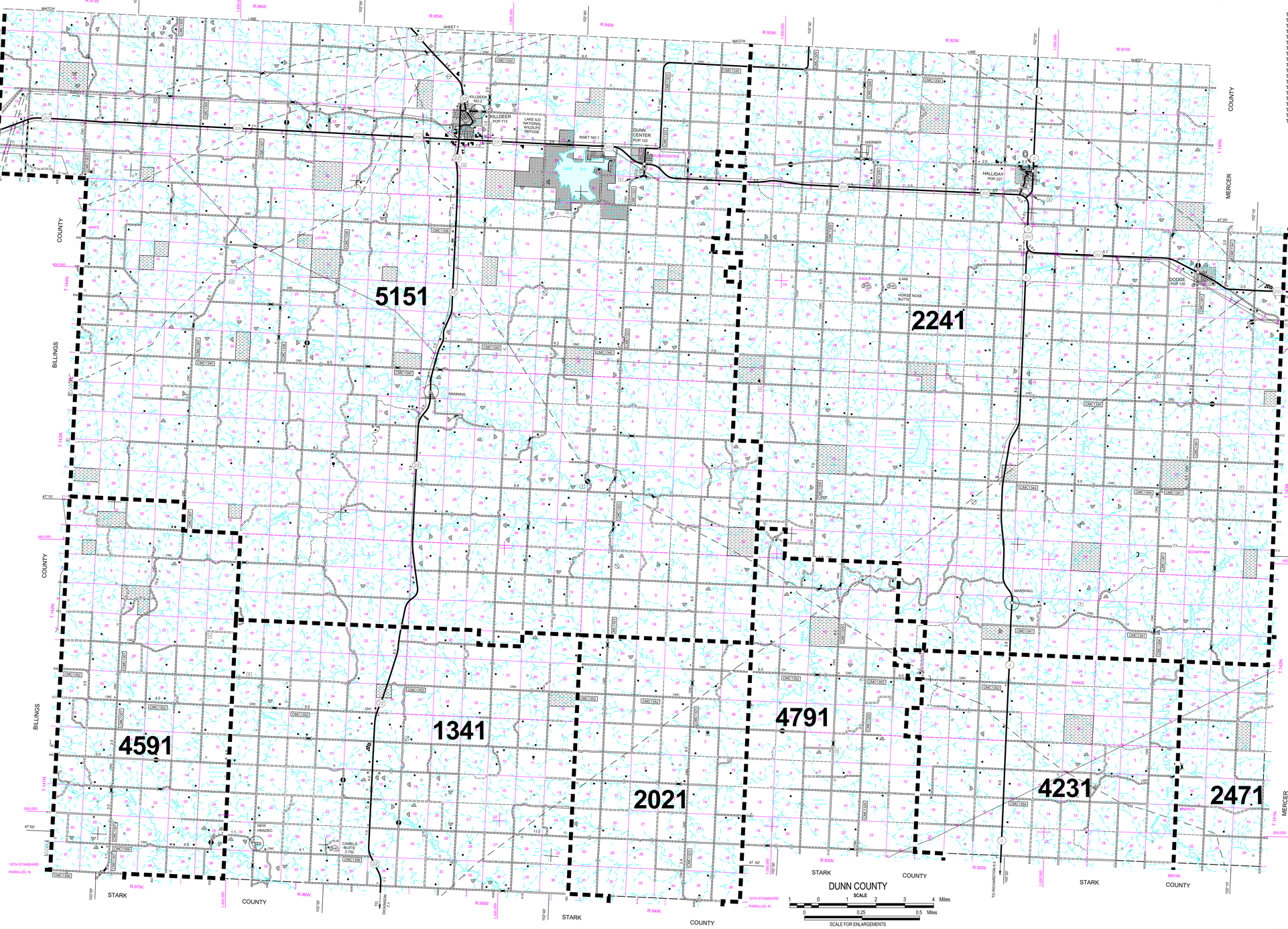

NAME AND LOCATION OF
ORGANIZED CIVIL TOWNSHIPS
THOSE UNORGANIZED ARE SO NOTED

T. 150 N.-R. 93 W. UNORGANIZED	T. 146 N.-R. 97 W. UNORGANIZED	T. 143 N.-R. 97 W. UNORGANIZED
T. 150 N.-R. 92 W. UNORGANIZED	T. 146 N.-R. 96 W. UNORGANIZED	T. 143 N.-R. 96 W. UNORGANIZED
T. 150 N.-R. 91 W. UNORGANIZED	T. 146 N.-R. 95 W. UNORGANIZED	T. 143 N.-R. 95 W. UNORGANIZED
T. 149 N.-R. 93 W. UNORGANIZED	T. 146 N.-R. 94 W. UNORGANIZED	T. 143 N.-R. 94 W. UNORGANIZED
T. 149 N.-R. 92 W. UNORGANIZED	T. 146 N.-R. 93 W. UNORGANIZED	T. 143 N.-R. 93 W. UNORGANIZED
T. 149 N.-R. 91 W. UNORGANIZED	T. 146 N.-R. 92 W. UNORGANIZED	T. 143 N.-R. 92 W. UNORGANIZED
T. 148 N.-R. 97 W. UNORGANIZED	T. 146 N.-R. 91 W. UNORGANIZED	T. 143 N.-R. 91 W. UNORGANIZED
T. 148 N.-R. 96 W. UNORGANIZED	T. 145 N.-R. 97 W. UNORGANIZED	T. 142 N.-R. 97 W. UNORGANIZED
T. 148 N.-R. 95 W. UNORGANIZED	T. 145 N.-R. 96 W. UNORGANIZED	T. 142 N.-R. 96 W. UNORGANIZED
T. 148 N.-R. 94 W. UNORGANIZED	T. 145 N.-R. 95 W. UNORGANIZED	T. 142 N.-R. 95 W. UNORGANIZED
T. 148 N.-R. 93 W. UNORGANIZED	T. 145 N.-R. 94 W. UNORGANIZED	T. 142 N.-R. 94 W. UNORGANIZED
T. 148 N.-R. 92 W. UNORGANIZED	T. 145 N.-R. 93 W. UNORGANIZED	T. 142 N.-R. 93 W. UNORGANIZED
T. 148 N.-R. 91 W. UNORGANIZED	T. 145 N.-R. 92 W. UNORGANIZED	T. 142 N.-R. 92 W. UNORGANIZED
T. 147 N.-R. 97 W. UNORGANIZED	T. 145 N.-R. 91 W. UNORGANIZED	T. 142 N.-R. 91 W. UNORGANIZED
T. 147 N.-R. 96 W. UNORGANIZED	T. 144 N.-R. 97 W. UNORGANIZED	T. 141 N.-R. 97 W. UNORGANIZED
T. 147 N.-R. 95 W. UNORGANIZED	T. 144 N.-R. 96 W. UNORGANIZED	T. 141 N.-R. 96 W. UNORGANIZED
T. 147 N.-R. 94 W. UNORGANIZED	T. 144 N.-R. 95 W. UNORGANIZED	T. 141 N.-R. 95 W. UNORGANIZED
T. 147 N.-R. 93 W. UNORGANIZED	T. 144 N.-R. 94 W. UNORGANIZED	T. 141 N.-R. 94 W. UNORGANIZED
T. 147 N.-R. 92 W. UNORGANIZED	T. 144 N.-R. 93 W. UNORGANIZED	T. 141 N.-R. 93 W. UNORGANIZED
T. 147 N.-R. 91 W. UNORGANIZED	T. 144 N.-R. 92 W. UNORGANIZED	T. 141 N.-R. 92 W. UNORGANIZED
	T. 144 N.-R. 91 W. UNORGANIZED	T. 141 N.-R. 91 W. UNORGANIZED

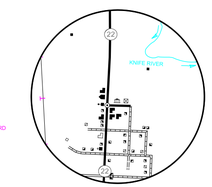

MANNING
SEC. 6, T. 143 N., R. 95 W.

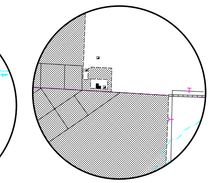

KILLDEER NO. 2
SEC'S. 14, & 23, T. 145 N., R. 95 W.

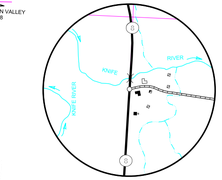

MARSHALL
SEC'S. 3, 4, 9, & 10, T. 142 N., R. 92 W.

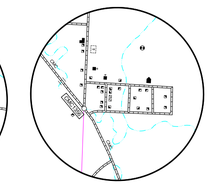

NEW HRADEC
SEC'S. 29, & 30, T. 141 N., R. 96 W.

WERNER
SEC. 19, T. 145 N., R. 92 W.

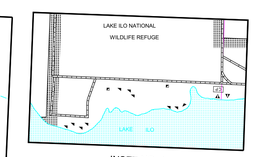

INSET NO. 1
SEC'S. 27 & 28, T. 145 N., R. 94 W.

STATE OF NORTH DAKOTA
DIAGRAM OF COUNTIES

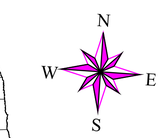

1341 - DICKINSON F/P DISTRICT
2021 - GLADSTONE F/P DISTRICT
2241 - HALLIDAY F/P DISTRICT
2471 - HEBRON F/P DISTRICT
4231 - RICHARDTON F/P DIST
4591 - SOUTH HEART F/P DIST
4791 - TAYLOR F/P DISTRICT
5151 - WEST DUNN F/P DISTRICT

COPIES OF THIS MAP ARE AVAILABLE FOR PUBLIC USE AT A NOMINAL COST FROM:
ADDRESS: MAP SALES, N.D. DEPT. OF TRANSPORTATION, 608 E. BLVD. AVE., BISMARCK, N.D. 58505-0700

UNIVERSAL TRANSVERSE MERCADOR ZONE 14
NORTH AMERICAN DATUN 83
(50,000 FOOT INTERVAL)

BASED ON AERIAL PHOTOGRAPHY OF 1958
GROUND INVENTORY OF 2001
AERIAL INVENTORY OF 1995

SHEET 2 OF 2