1993 COUNTY FIRE DISTRICT MAP

0000 - UNCLAIMED
2241 - HALLIDAY F/P DISTRICT
5151 - WEST DUNN F/P DISTRICT

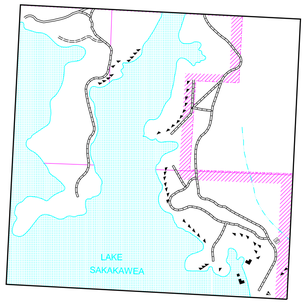

INSET NO. 1

SEC'S. 26, 27, 34, & 35, T. 148 N., R. 91 W.

INSET NO. 3

SEC'S. 27, 28, 33, & 34, T. 147 N., R. 91 W.

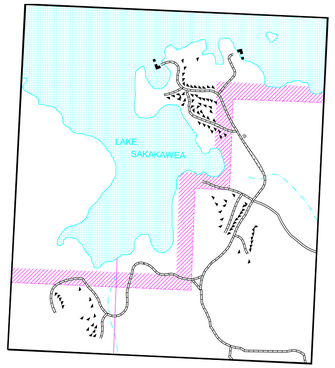

INSET NO. 4

SEC'S. 3, & 4, T. 147 N., R. 92 W.

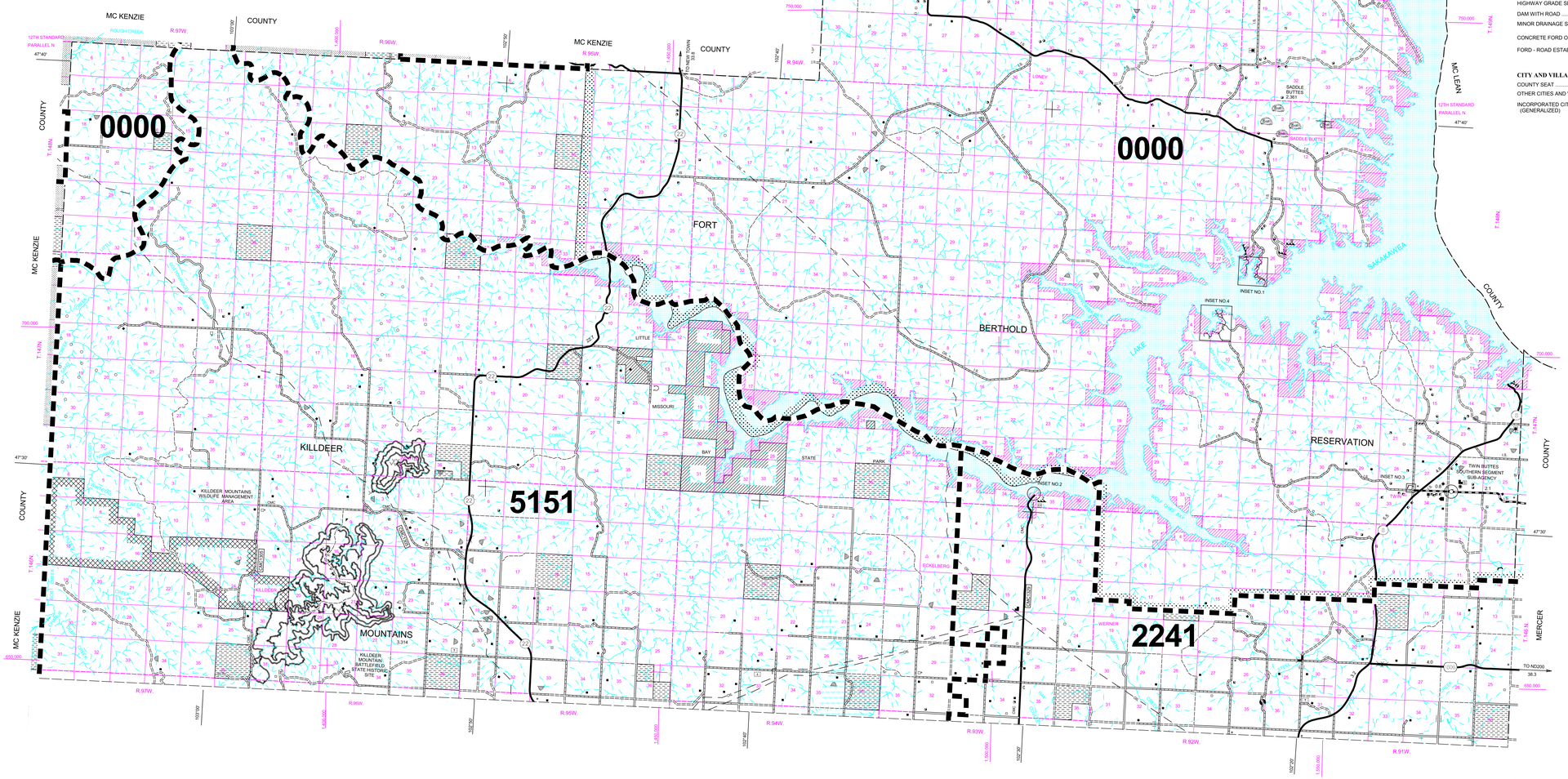

GENERAL LEGEND

ROADS AND ROADWAY FEATURES
- SELDOM USED TRAILS
- PRIMITIVE ROAD
- UNIMPROVED ROAD
- GRADED AND DRAINED ROAD
- GRAVEL GRADED AND DRAINED ROAD
- BITUMINOUS ROAD - LOW TYPE
- PAVED ROAD - INCLUDING HIGH TYPE BITUMINOUS
- STREETS IN UNINCORPORATED TOWNS
- INDIAN SERVICE ROAD — IS
- COUNTY MAJOR COLLECTOR ROUTE NUMBER — CMC 5301
- POINTS BETWEEN WHICH DISTANCES ARE MEASURED — 5.0
- INTERSTATE NUMBERED HIGHWAY — 94
- U.S. NUMBERED HIGHWAY — 85
- STATE HIGHWAY SYSTEM — 68

DRAINAGE
- INTERMITTENT STREAM (NARROW)
- NARROW STREAM
- WIDE STREAM
- WIDE STREAM WITH DAM
- LAKE, RESERVOIR, OR POND
- LAKE, RESERVOIR, OR POND WITH DAM
- MARSH OR SWAMP LAND

NAVIGATION
- DOCK, PIER, OR LANDING

STRUCTURES
- HIGHWAY BRIDGE, GENERAL
- HIGHWAY GRADE SEPARATION
- DAM WITH ROAD
- MINOR DRAINAGE STRUCTURE
- CONCRETE FORD OR DIP
- FORD - ROAD ESTABLISHED

CITY AND VILLAGE CENTERS
- COUNTY SEAT
- OTHER CITIES AND VILLAGES
- INCORPORATED CITY OR VILLAGE (GENERALIZED)

INDUSTRIAL
- STORE OR SMALL BUSINESS ESTABLISHMENT
- GROUP OF STORAGE TANKS (OIL OR GAS)
- PUMPING STATION (OIL OR GAS)
- GAUGING OR PUMPING STATION
- FILLING STATION
- GAS TANK
- WAREHOUSE - GENERAL
- GRAVEL PIT
- OIL OR GAS WELL
- MINE - SHAFT OR DRIFT (ANY KIND)
- SAWMILL (STATIONARY)

BOUNDARIES
- COUNTY LINE
- TOWNSHIP LINE
- CORPORATE LINE
- SECTION LINE
- MATCH LINE BETWEEN ADJOINING SHEETS OF SAME COUNTY
- BOUNDARY TO MARK ENLARGEMENT INSET
- NATIONAL REFUGES
- MONUMENT - SMALL, HISTORIC SITE
- WILDLIFE MANAGEMENT AREA
- WATERFOWL PRODUCTION AREA
- STATE PARKS
- STATE SCHOOL LAND
- RESERVOIR BOUNDARY (TAKING LINE)
- NATIONAL PARKS AND OTHER RESERVATIONS
- NATIONAL GRASSLANDS

MISCELLANEOUS
- TRIANGULATION STATION
- DOT TO INDICATE LOCATION OF ANY CULTURAL FEATURE SHOWN OUT OF POSITION
- ALL VACANT CULTURE INDICATED BY OPEN SYMBOL
- PLANE COORDINATE LINES — 1,450,000
- LATITUDE AND LONGITUDE — 47°00'

NATURAL FEATURES
- PROMINENT ELEVATION - WITH NAME — 8522

PUBLIC SERVICE FACILITIES
- POST OFFICE
- GARBAGE OR RUBBISH DUMP
- SEWAGE DISPOSAL PLANT
- WATER SUPPLY STAND PIPE OR TANK
- PIPE LINE, GAS — GAS
- PIPE LINE, OIL — OIL
- TRANSMISSION LINE
- POWER SUBSTATION
- COMMUNICATION TOWER
- MUNICIPAL BUILDING
- COURTHOUSE

FARM UNITS, DWELLINGS, ETC.
- FARM UNIT (FARM UNITS SHOWN IN MUNICIPAL LIMITS INDICATE FARM BUILDINGS FOR FARM USE)
- DWELLING OTHER THAN FARM
- BARRACKS, OR DORMATORIES FOR STUDENTS, WORKERS, MIGRANTS, ETC.
- SEASONAL OR SUMMER COLONY DWELLING
- SEASONAL DWELLINGS CLOSELY SPACED
- HOTEL OR INN
- CHURCH
- CEMETERY
- CHURCH WITH CEMETERY ADJACENT
- HOSPITAL
- TENANT HOUSE

CONSERVATION AND RECREATION
- PICNIC GROUND
- PLAYGROUND, BALL FIELD, ETC.
- TOURIST COURT, OR MOTEL
- SMALL PARK (SP-STATE, CP-COUNTY, MP-MUNICIPAL, WP-WAYSIDE PARK) — SP
- FAIR GROUND, RACE COURSE, SPEEDWAY
- RIDING ACADEMY

EDUCATIONAL AND CORRECTIONAL INSTITUTIONS
- SCHOOLHOUSE
- TOWNHALL, GRANGE, OR COMMUNITY HALL
- AGRICULTURAL EXPERIMENT STATION

AIRPORTS
- AIRFIELD, LIMITED FACILITIES
- LANDING AREA OR STRIP

INSET NO. 2

SEC'S. 34, & 35, T. 147 N., R. 93 W.

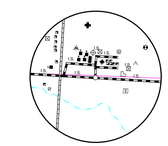

TWIN BUTTES

SOUTHERN SEGMENT
SUB AGENCY
SEC'S. 34, & 35, T. 147 N., R. 93 W.

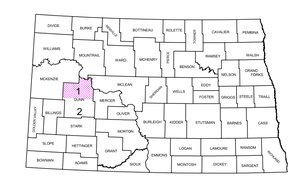

STATE OF NORTH DAKOTA
DIAGRAM OF COUNTIES

N
W E
S

GENERAL HIGHWAY MAP

DUNN COUNTY
NORTH DAKOTA

PREPARED BY THE
NORTH DAKOTA DEPARTMENT OF TRANSPORTATION
PLANNING AND PROGRAMMING DIVISION

IN COOPERATION WITH THE
U.S. DEPARTMENT OF TRANSPORTATION
FEDERAL HIGHWAY ADMINISTRATION

SCALE

1 0 1 2 3 4 Miles

0 0.25 0.5 Miles

SCALE FOR ENLARGEMENTS

1 0 1 2 3 4 5 Kilometers

2001

COPIES OF THIS MAP ARE AVAILABLE FOR PUBLIC USE AT A NOMINAL COST FROM:
ADDRESS: MAP SALES, N.D. DEPT. OF TRANSPORTATION, 608 E. BLVD. AVE., BISMARCK, N.D. 58505-0700

BASED ON AERIAL PHOTOGRAPHY OF 1958
GROUND INVENTORY OF 2001
AERIAL INVENTORY OF 1995

UNIVERSAL TRANSVERSE MERCADOR ZONE 14
NORTH AMERICAN DATUM 83
(50,000 FOOT INTERVAL)

SHEET 1 OF 2