1993 COUNTY FIRE DISTRICT MAP

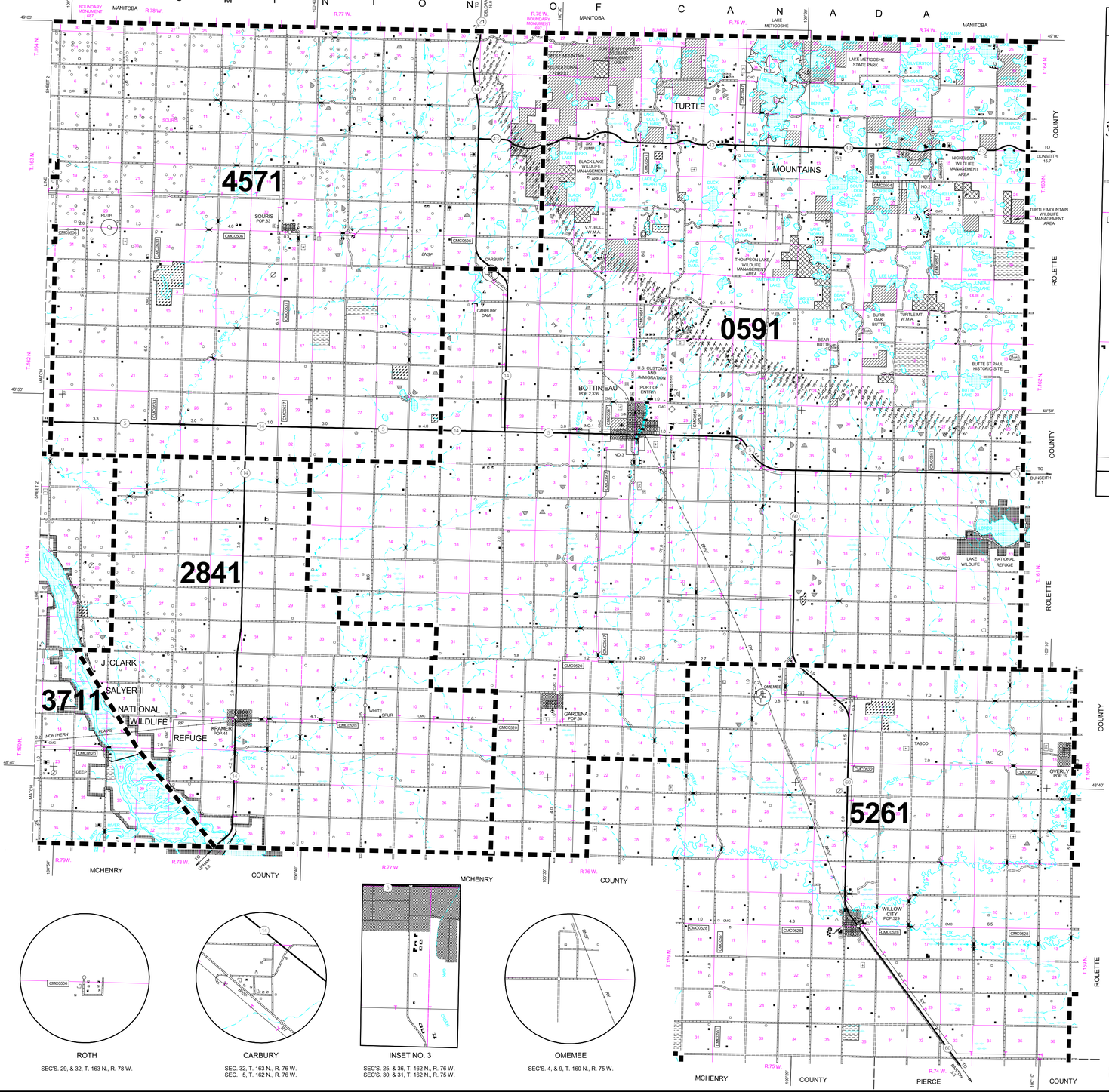

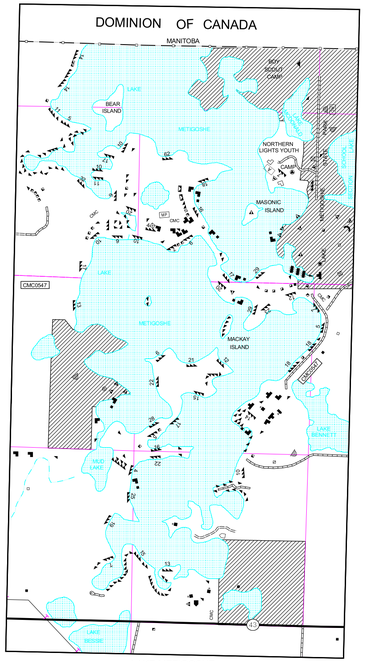

LAKE METIGOSHE

SEC'S. 25, 26, 27, 34, 35 & 36, T. 164 N., R. 75 W.
SEC'S. 1, 2, 3, 10, 11, 12, 13, 14 & 15, T. 163 N., R. 75 W.

0 1/2 1 Mile

0591 - BOTTINEAU F/P DISTRICT
2841 - KRAMER F/P DISTRICT
3711 - NEWBURG F/P DISTRICT
4571 - SOURIS F/P DISTRICT
5261 - WILLOW CITY F/P DISTRICT

CITY FIRE DEPARTMENTS
0590 - BOTTINEAU FIRE DEPT
2840 - KRAMER FIRE DEPT

GENERAL LEGEND

ROADS AND ROADWAY FEATURES
PRIMITIVE ROAD
UNIMPROVED ROAD
GRADED AND DRAINED ROAD
GRAVEL GRADED AND DRAINED ROAD
BITUMINOUS ROAD - LOW TYPE
PAVED ROAD - INCLUDING HIGH TYPE BITUMINOUS
4 LANE UNDIVIDED HIGHWAY
DIVIDED HIGHWAY
STREETS IN UNINCORPORATED TOWNS
INDIAN SERVICE ROAD
COUNTY MAJOR COLLECTOR ROUTE NUMBER — CMC 0501
POINTS BETWEEN WHICH DISTANCES ARE MEASURED — 5.0
INTERSTATE NUMBERED HIGHWAY — 94
U.S. NUMBERED HIGHWAY — 52
STATE HIGHWAY SYSTEM — 60

STRUCTURES
HIGHWAY BRIDGE, GENERAL
HIGHWAY GRADE SEPARATION
DAM WITH ROAD
MINOR DRAINAGE STRUCTURE
CONCRETE FORD OR DIP

DRAINAGE
INTERMITTENT STREAM (NARROW)
NARROW STREAM
WIDE STREAM
WIDE STREAM WITH DAM
LAKE, RESERVOIR, OR POND
LAKE, RESERVOIR, OR POND WITH DAM
MARSH OR SWAMP LAND
CANAL

NAVIGATION
DOCK, PIER, OR LANDING

RAILROADS
RAILROAD (ANY NUMBER OF TRACKS USED BY A SINGLE OPERATING CO.)
RAILROAD STATION
RAILROAD BELOW
RAILROAD BRIDGE

BOUNDARIES
COUNTY LINE
TOWNSHIP LINE
CORPORATE LINE
SECTION LINE
MATCH LINE BETWEEN ADJOINING SHEETS OF SAME COUNTY
BOUNDARY TO MARK ENLARGEMENT INSET
NATIONAL PARKS, REFUGES, AND OTHER RESERVATIONS
MONUMENT - SMALL, HISTORIC SITE
WILDLIFE MANAGEMENT AREA
WATERFOWL PRODUCTION AREA
STATE PARKS
STATE SCHOOL LAND
RESERVOIR BOUNDARY (TAKING LINE)

AIRPORTS
AIRFIELD, LIMITED FACILITIES
LANDING AREA OR STRIP
AIRWAY LIGHT BEACON, GENERAL

MISCELLANEOUS
TRIANGULATION STATION
DOT TO INDICATE LOCATION OF ANY CULTURAL FEATURE SHOWN OUT OF POSITION
ALL VACANT CULTURE INDICATED BY OPEN SYMBOL
LATITUDE AND LONGITUDE — 47°00'

NATURAL FEATURES
PROMINENT ELEVATION - WITH NAME — 8522

FARM UNITS, DWELLINGS, ETC.
FARM UNIT (FARM UNITS SHOWN IN MUNICIPAL LIMITS INDICATE FARM BUILDINGS FOR FARM USE)
DWELLING OTHER THAN FARM
ROWS OR GROUPS OF DWELLINGS CLOSELY SPACED (FIGURE DENOTES NUMBER OF DWELLINGS)
BARRACKS, OR DORMATORIES FOR STUDENTS, WORKERS, MIGRANTS, ETC.
SEASONAL OR SUMMER COLONY DWELLING
SEASONAL DWELLINGS CLOSELY SPACED
HOTEL OR INN
CHURCH
CEMETERY
CHURCH WITH CEMETERY ADJACENT
WELL
TENANT HOUSE

PUBLIC SERVICE FACILITIES
POST OFFICE
HIGHWAY GARAGE
FIRE ENGINE HOUSE
GARBAGE OR RUBBISH DUMP
SEWAGE DISPOSAL PLANT
SANITARY FILL
AUTOMOBILE GRAVEYARD
SCRAP METAL
WATER SUPPLY STAND PIPE OR TANK
PIPE LINE, GAS — GAS
PIPE LINE, OIL — OIL
TRANSMISSION LINE
POWER PLANT
POWER SUBSTATION
BOOSTER STATION
COMMUNICATION TOWER
POLICE STATION
MUNICIPAL BUILDING

INDUSTRIAL
STORE OR SMALL BUSINESS ESTABLISHMENT
FACTORY OR INDUSTRIAL PLANT
GAS TANK
GROUP OF STORAGE TANKS (OIL OR GAS)
PUMPING STATION (OIL OR GAS)
GAUGING OR PUMPING STATION
WAREHOUSE - GENERAL
GRAIN ELEVATOR
STOCK YARD - LOADING PEN OR CORRAL
GRAVEL PIT
MINE - SHAFT OR DRIFT (ANY KIND)

CONSERVATION AND RECREATION
PICNIC GROUND
PLAYGROUND, BALL FIELD, ETC.
SCENIC SITE
CAMP SITE, NO PERMANENCE (TENTS OR TRAILER PARKING)
TOURIST COURT, OR MOTEL
CAMP OR LODGE (PERMANENT SITE WITH BUILDINGS)
REST AREA
SMALL PARK (SP-STATE, CP-COUNTY, MP-MUNICIPAL, WP-WAYSIDE PARK) — SP
GOLF GROUND OR COUNTRY CLUB — C
AMUSEMENT PARK OR HALL — A
FAIR GROUND, RACE COURSE, SPEEDWAY
GUIDE HOUSE OR GATE HOUSE
FISH HATCHERY
RIFLE CLUB — RC
DRIVE-IN THEATER

CITY AND VILLAGE CENTERS
COUNTY SEAT
OTHER CITIES AND VILLAGES
INCORPORATED CITY OR VILLAGE (GENERALIZED)

EDUCATIONAL AND CORRECTIONAL INSTITUTIONS
SCHOOLHOUSE
TOWNHALL, GRANGE, OR COMMUNITY HALL

ROTH

SEC'S. 29, & 32, T. 163 N., R. 78 W.

CARBURY

SEC. 32, T. 163 N., R. 76 W.
SEC. 5, T. 162 N., R. 76 W.

INSET NO. 3

SEC'S. 25, & 36, T. 162 N., R. 76 W.
SEC'S. 30, & 31, T. 162 N., R. 75 W.

OMEMEE

SEC'S. 4, & 9, T. 160 N., R. 75 W.

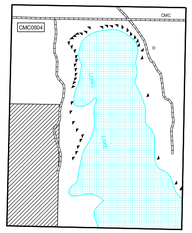

INSET NO. 2

SEC'S. 16, & 21, T. 163 N., R. 74 W.

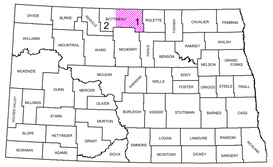

STATE OF NORTH DAKOTA
DIAGRAM OF COUNTIES

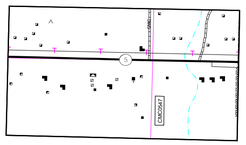

INSET NO. 1

SEC'S. 25, 26, 35, & 36, T. 162 N., R. 76 W.



BOTTINEAU COUNTY
NORTH DAKOTA

PREPARED BY THE
NORTH DAKOTA DEPARTMENT OF TRANSPORTATION
PLANNING AND PROGRAMMING DIVISION

IN COOPERATION WITH THE
U.S. DEPARTMENT OF TRANSPORTATION
FEDERAL HIGHWAY ADMINISTRATION

SCALE
1 0 1 2 3 4 Miles
0 0.25 0.5 Miles
SCALE FOR ENLARGEMENTS
1 0 1 2 3 4 5 Kilometers

2003

COPIES OF THIS MAP ARE AVAILABLE FOR PUBLIC USE AT A NOMINAL COST FROM:
MAP SALES, N.D. DEPT. OF TRANSPORTATION, 608 E. BLVD. AVE., BISMARCK, N.D. 58505-0700

BASED ON AERIAL PHOTOGRAPHY OF 1953
GROUND INVENTORY OF 2003
AERIAL INVENTORY OF 2003

UNIVERSAL TRANSVERSE MERCATOR ZONE 14
NORTH AMERICAN DATUM 83

SHEET 1 OF 2