2008 COUNTY FIRE DISTRICT MAP

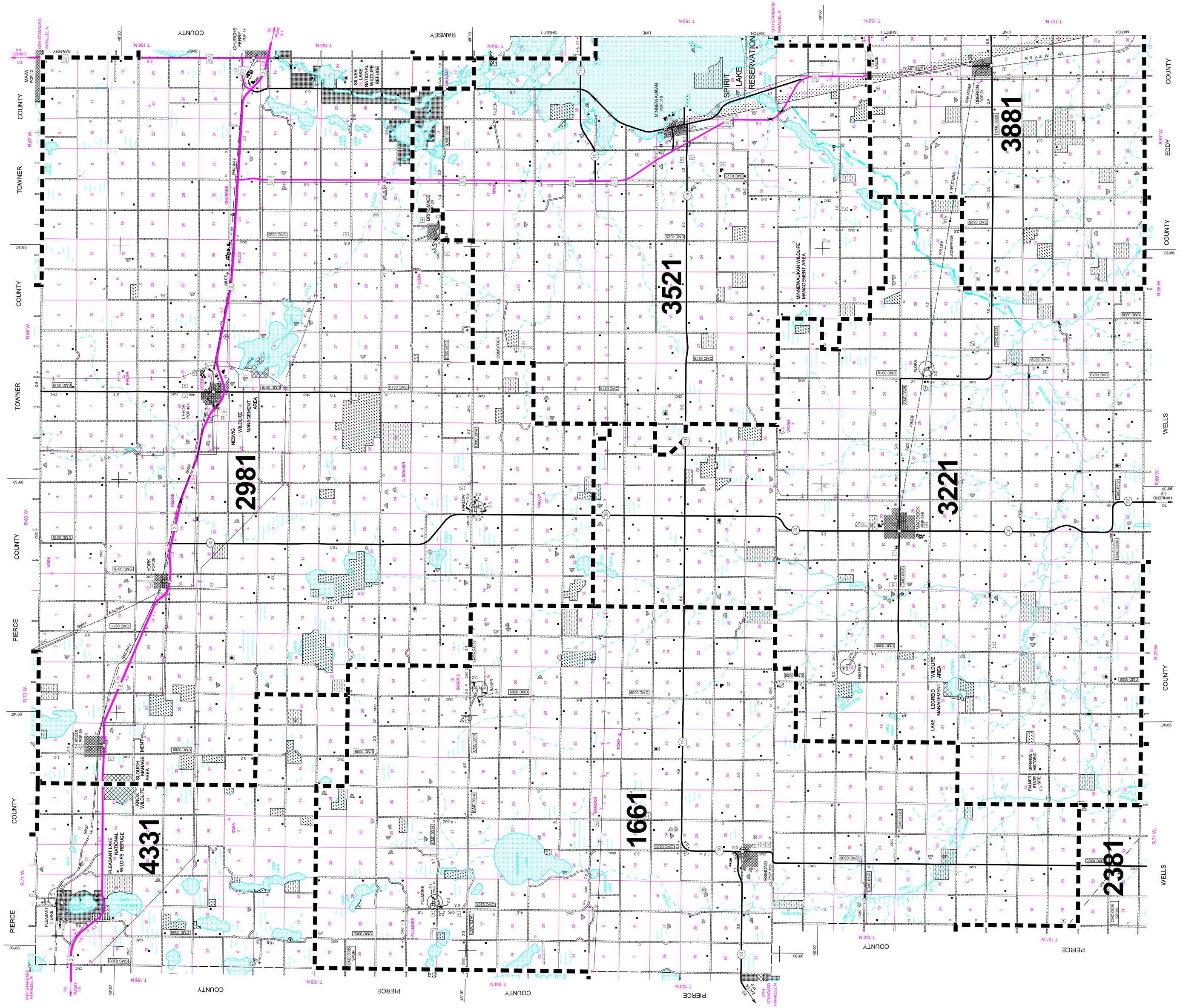

1661 - ESMOND F/ P DISTRICT
2381 - HARVEY F / P DISTRICT
2981 - LEEDS F/P DISTRICT
3221 - MADDOCK F/P DISTRICT
3521 - MINNEWAUKAN F/P DISTRICT
3881 - OBERON F/P DISTRICT
4331 - RUGBY F/P DISTRICT

CITY FIRE DEPARTMENTS
3520 - MINNEWAUKAN FIRE DEPT
3880 - OBERON FIRE DEPT

BENSON COUNTY
SCALE
SCALE FOR ENLARGEMENTS
2006

UNIVERSAL TRANSVERSE MERCATOR ZONE 14
NORTH AMERICAN DATUM 1983

BASED ON AERIAL PHOTOGRAPHY OF 1959
USDA AGRICULTURAL STABILIZATION AND CONSERVATION SERVICE
AERIAL INVENTORY OF 2006

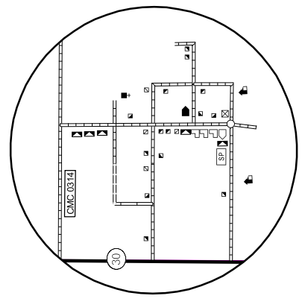

HARLOW
SECS. 10, 15, & 16, T. 154 N., R. 69 W.

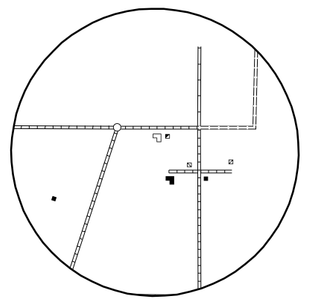

BAKER
SEC. 15, T. 154 N., R. 70 W.

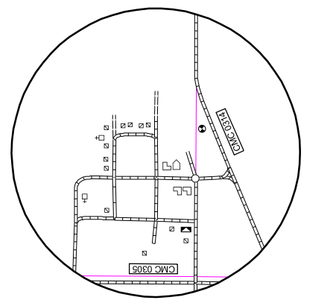

FILLMORE
SECS. 4, 5, & 9, T. 154 N., R. 71 W.

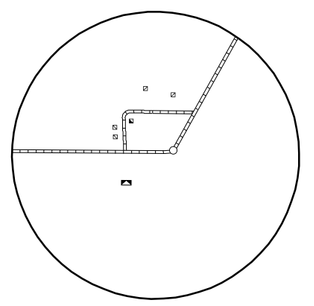

HESPER
SEC. 16, T. 152 N., R. 70 W.

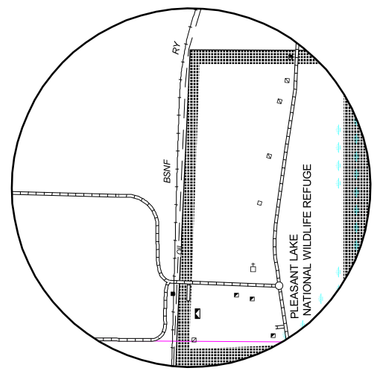

PLEASANT LAKE
SECS. 4 & 5, T. 156 N., R. 71 W.

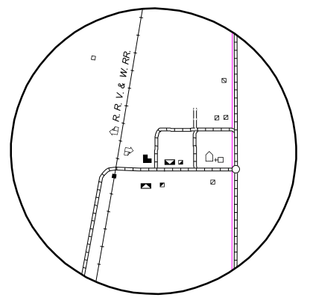

FLORA
SECS. 30 & 31, T. 152 N., R. 68 W.

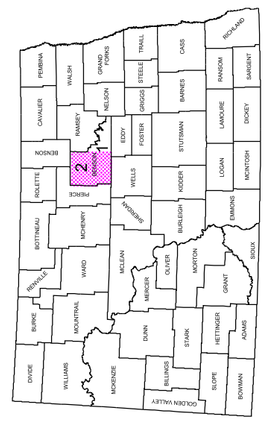

STATE OF NORTH DAKOTA
DIAGRAM OF COUNTIES

COPIES OF THIS MAP ARE AVAILABLE FOR PUBLIC USE AT A NOMINAL COST FROM:
MAP SALES, N.D. DEPT. OF TRANSPORTATION 608 E. BLVD. AVE. BISMARCK, N.D. 58505-0700

SHEET 2 OF 2