NAME AND LOCATION OF
ORGANIZED CIVIL TOWNSHIPS
THOSE UNORGANIZED ARE SO NOTED

T. 156 N. - R. 71 W. PLEASANT LAKE
T. 156 N. - R. 70 W. KNOX
T. 156 N. - R. 69 W. YORK
T. 156 N. - R. 68 W. LEEDS
T. 156 N. - R. 67 W. IRVINE
T. 155 N. - R. 71 W. IOWA
T. 155 N. - R. 70 W. TWIN LAKE
T. 155 N. - -R. 69 W. BEAVER
T. 155 N. - R. 68 W. LAKE IBSEN
T. 155 N. - R. 67 W. NORMANIA
T. 154 N. - R. 71 W. IMPARK
T. 154 N. - R. 70 W. BROE
T. 154 N. - R. 69 W. BUTTE VALLEY
T. 154 N. - R. 68 W. MC CLELLAN
T. 154 N. - R. 67 W. RIGGIN
T. 154 N. - R. 66 W. RIGGIN
T. 153 N. - R. 66 W. RIGGIN
T. 153 N. - R. 71 W. ESMOND
T. 153 N. - R. 70 W. ISABEL
T. 153 N. - R. 69 W. ALBERT
T. 153 N. - R. 68 W. ELDON
T. 153 N. - R. 67 W. WEST BAY
T. 153 N. - R. 66 W. UNORGANIZED
T. 153 N. - R. 64 W. MISSION
T. 153 N. - R. 63 W. MISSION
T. 152 N. - R. 65 W. CREEL
T. 152 N. - R. 64 W. MISSION
T. 152 N. - R. 63 W. MISSION
T. 152 N. - R. 63 W. LOHNES
T. 152 N. - R. 71 W. RICH VALLEY
T. 152 N. - R. 70 W. HESPER
T. 152 N. - R. 69 W. NORTH VIKING
T. 152 N. - R. 68 W. AURORA
T. 152 N. - R. 67 W. OBERON
T. 151 N. - R. 67 W. OBERON
T. 152 N. - R. 67 W. LALLIE
T. 153 N. - R. 66 W. LALLIE
T. 152 N. - R. 66 W. LALLIE
T. 152 N. - R. 65 W. UNORGANIZED
T. 152 N. - R. 65 W. GRAND HARBOR
T. 151 N. - R. 71 W. EAST FORK
T. 151 N. - R. 70 W. ARNE
T. 151 N. - R. 69 W. SOUTH VIKING
T. 151 N. - R. 68 W. WEST ANTELOPE
T. 151 N. - R. 66 W. ROCK
T. 151 N. - R. 65 W. TWIN TREE
T. 151 N. - R. 64 W. WOOD LAKE
T. 152 N. - R. 62 W. WARWICK
T. 151 N. - R. 63 W. WARWICK
T. 151 N. - R. 62 W. MINCO

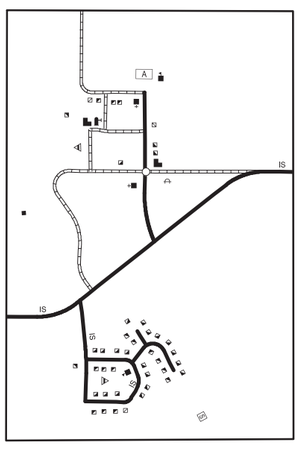

TOKIO
SEC'S. 2 & 11, T. 151 N., R. 64 W.

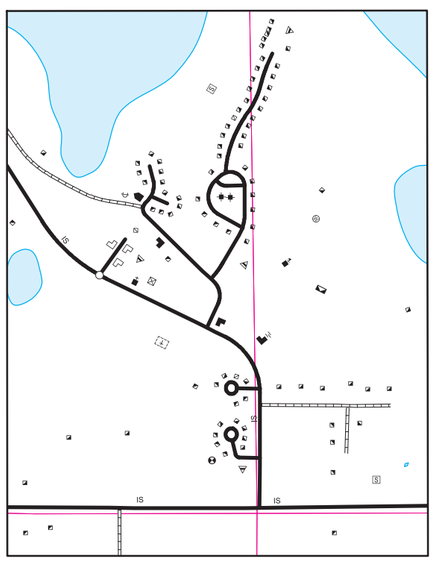

ST MICHAEL
SEC'S. 16 & 17, T. 152 N., R. 64 W.

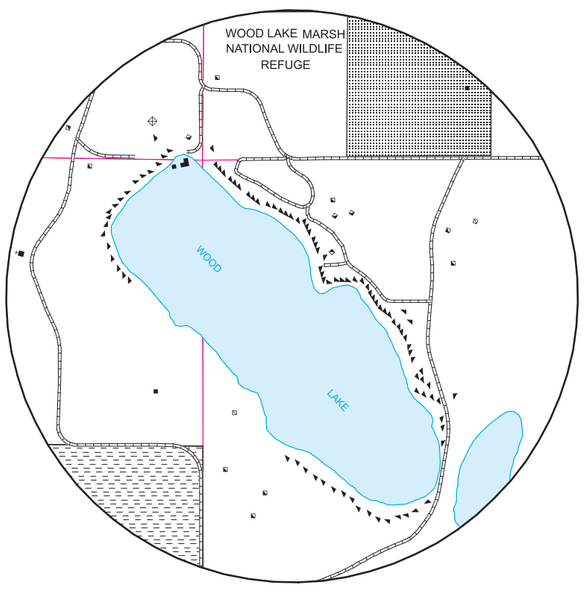

WOOD LAKE
SEC'S. 9, 10, 15, & 16, T. 151 N., R. 64 W.

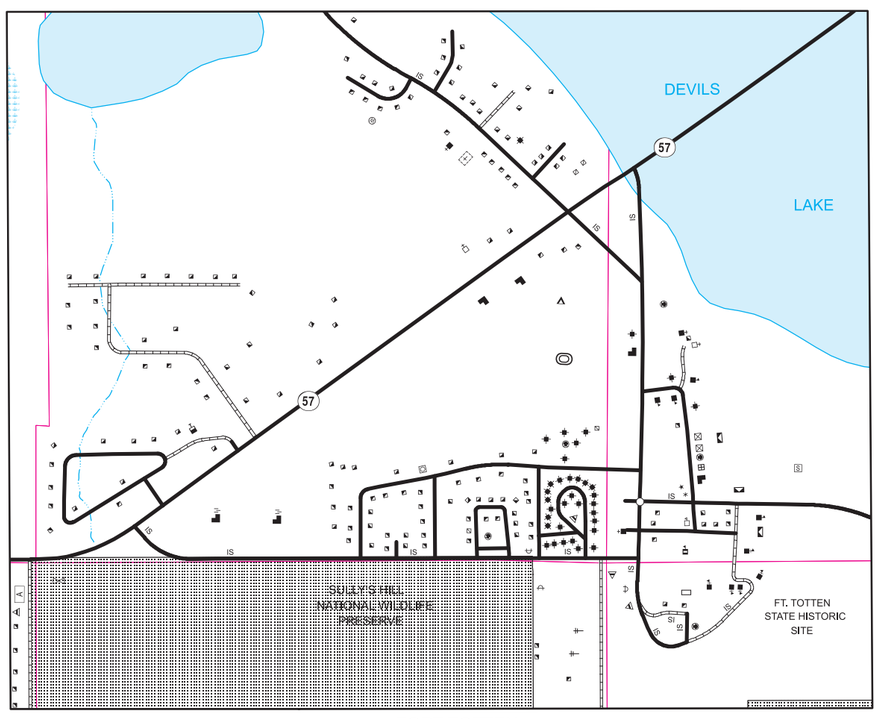

FORT TOTTEN
SEC'S. 16 , 17, 18, 19, 20, 21, T. 152 N., R. 65 W

1311 - DEVILS LAKE RURAL FIRE DEPT
3521 - MINNEWAUKAN F/P DISTRICT
3881 - OBERON RURAL FIRE DEPT
4621 - SPIRIT LAKE FIRE DEPT
4871 - TOLNA F/P DISTRICT
5101 - WARWICK F/P DISTRICT

DIAGRAM OF COUNTIES
STATE OF NORTH DAKOTA

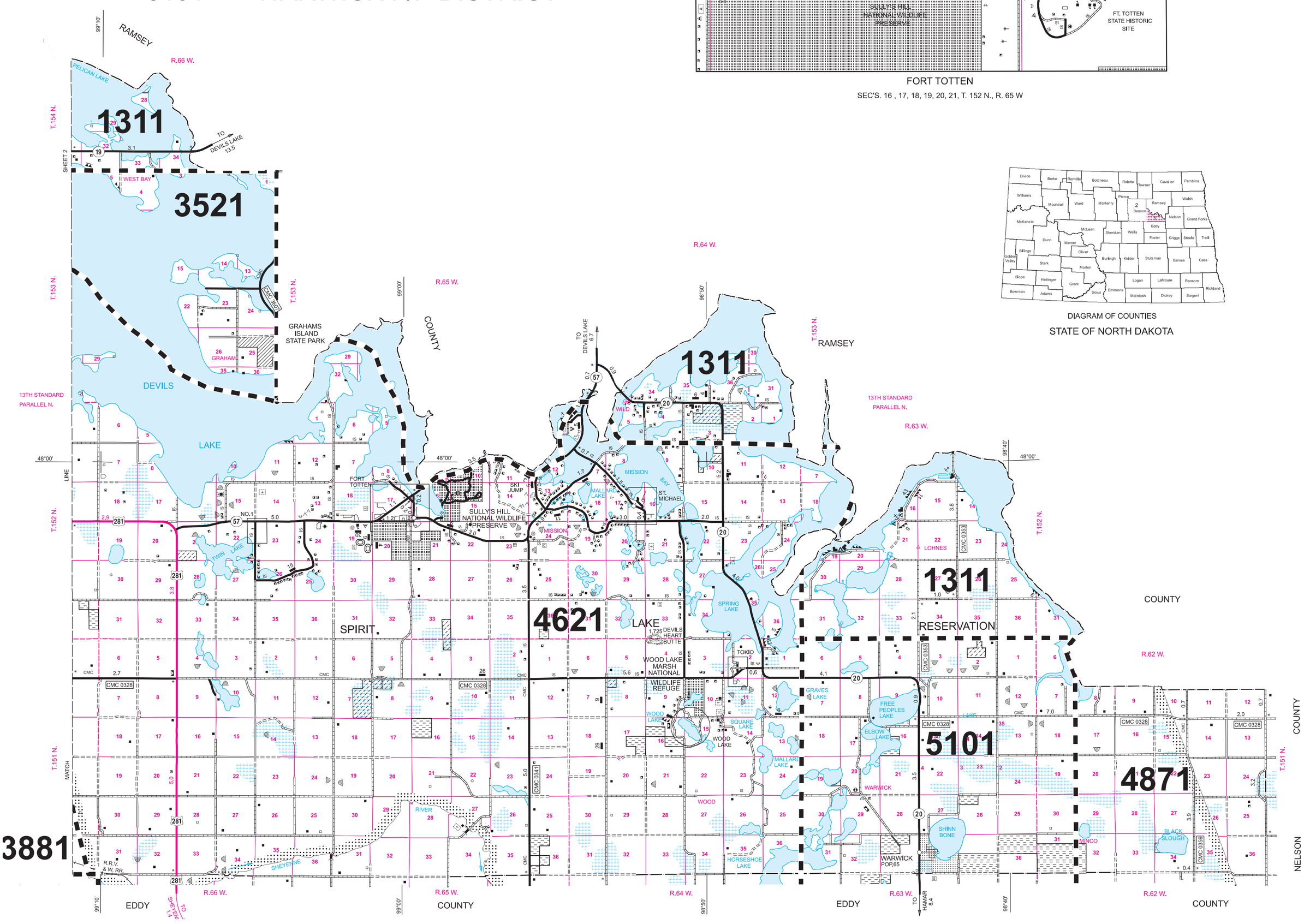

2015 COUNTY FIRE DISTRICT MAP

GENERAL LEGEND

ROADS AND ROADWAY FEATURES
PRIMITIVE ROAD
UNIMPROVED ROAD
GRADED AND DRAINED ROAD
GRAVEL GRADED AND DRAINED ROAD
PAVED ROAD
STREETS IN UNINCORPORATED AREAS
COUNTY MAJOR COLLECTOR ROUTE NUMBER — CMC 0657
POINTS BETWEEN WHICH DISTANCES ARE MEASURED — 5.0
INTERSTATE NUMBERED HIGHWAY — 94
U.S. NUMBERED HIGHWAY — 85
STATE HIGHWAY SYSTEM — 60

PUBLIC SERVICE FACILITIES
POST OFFICE
HIGHWAY GARAGE
FIRE ENGINE HOUSE
GARBAGE OR RUBBISH DUMP
SEWAGE DISPOSAL PLANT
AUTOMOBILE GRAVEYARD
WATER SUPPLY STAND PIPE OR TANK
POWER SUBSTATION
BOOSTER STATION
COMMUNICATION TOWER
MUNICIPAL BUILDING
COURTHOUSE

CITY AND VILLAGE CENTERS
COUNTY SEAT
OTHER CITIES AND VILLAGES
INCORPORATED CITY OR VILLAGE (GENERALIZED)

BOUNDARIES
COUNTY LINE
TOWNSHIP LINE
CORPORATE LINE
SECTION LINE
MATCH LINE BETWEEN ADJOINING SHEETS OF SAME COUNTY
BOUNDARY TO MARK ENLARGEMENT INSET
NATIONAL REFUGES
MONUMENT - SMALL, HISTORIC SITE
WILDLIFE MANAGEMENT AREA
WATERFOWL PRODUCTION AREA
STATE SCHOOL LAND
NATIONAL PARKS AND OTHER RESERVATIONS

INDUSTRIAL
STORE OR SMALL BUSINESS ESTABLISHMENT
FACTORY OR INDUSTRIAL PLANT
GROUP OF STORAGE TANKS (OIL OR GAS)
GAUGING OR PUMPING STATION
WAREHOUSE - GENERAL
GRAIN ELEVATOR
GRAVEL PIT

RAILROADS
RAILROAD (ANY NUMBER OF TRACKS USED BY A SINGLE OPERATING CO.)
RAILROAD STATION
RAILROAD GRADE CROSSING
RAILROAD BELOW
RAILROAD BRIDGE

NATURAL FEATURES
PROMINENT ELEVATION - WITH NAME — 8522

FARM UNITS, DWELLINGS, ETC.
FARM UNIT (FARM UNITS SHOWN IN MUNICIPAL LIMITS INDICATE FARM BUILDINGS FOR FARM USE)
DWELLING OTHER THAN FARM
ROWS OR GROUPS OF DWELLINGS CLOSELY SPACED (FIGURE DENOTES NUMBER OF DWELLINGS)
BARRACKS, OR DORMATORIES FOR STUDENTS, WORKERS, MIGRANTS, ETC.
SEASONAL OR SUMMER COLONY DWELLING
HOTEL OR INN
CHURCH
CHURCH AND SCHOOL
CEMETERY
CHURCH WITH CEMETERY ADJACENT
HOSPITAL
WELL
TENANT HOUSE
FIRST AID STATION OR HEALTH CENTER
FRESH AIR FARM OR REST HOME

CONSERVATION AND RECREATION
PICNIC GROUND
PLAYGROUND, BALL FIELD, ETC.,
BATHING BEACH OR SWIMMING POOL
CAMP SITE, NO PERMANENCE (TENTS OR TRAILER PARKING)
REST AREA
SMALL PARK (SP-STATE, CP-COUNTY, MP-MUNICIPAL, WP-WAYSIDE PARK) — SP
AMUSEMENT PARK OR HALL — A
FAIR GROUND, RACE COURSE, SPEEDWAY
RIFLE CLUB — RC
GOLF GROUND OR COUNTRY CLUB — C
MARINA

DRAINAGE
INTERMITTENT STREAM (NARROW)
NARROW STREAM
WIDE STREAM
WIDE STREAM WITH DAM
LAKE, RESERVOIR, OR POND
LAKE, RESERVOIR, OR POND WITH DAM
MARSH OR SWAMP LAND
DRAINAGE DITCH

NAVIGATION
DOCK, PIER, OR LANDING

STRUCTURES
HIGHWAY BRIDGE, GENERAL
HIGHWAY GRADE SEPARATION
DAM WITH ROAD
MINOR DRAINAGE STRUCTURE
CONCRETE FORD OR DIP
FORD - ROAD ESTABLISHED

EDUCATIONAL AND CORRECTIONAL INSTITUTIONS
SCHOOLHOUSE
TOWNHALL, GRANGE, OR COMMUNITY HALL

MISCELLANEOUS
ALL VACANT CULTURE INDICATED BY OPEN SYMBOL
TRIANGULATION STATION
DOT TO INDICATE LOCATION OF ANY CULTURAL FEATURE SHOWN OUT OF POSITION
LATITUDE AND LONGITUDE — 47°00'

AIRPORTS
LANDING AREA OR STRIP

N
W E
S

GENERAL HIGHWAY MAP
BENSON COUNTY
NORTH DAKOTA

PREPARED BY THE
NORTH DAKOTA DEPARTMENT OF TRANSPORTATION
PLANNING / ASSET MANAGEMENT DIVISION
IN COOPERATION WITH THE
U.S. DEPARTMENT OF TRANSPORTATION
FEDERAL HIGHWAY ADMINISTRATION

SCALE
1 0 1 2 3 4 Miles
0 0.25 0.5 Miles
SCALE FOR ENLARGEMENTS
1 0 1 2 3 4 5 Kilometers

2012

BASED ON AERIAL PHOTOGRAPHY OF 1957
GROUND INVENTORY OF 2012
AERIAL INVENTORY OF 2012

UNIVERSAL TRANSVERSE MERCATOR ZONE 14
NORTH AMERICAN DATUM 83

Notice of Disclaimer
The North Dakota Department of Transportation (NDDOT) makes this map available on an "as is" basis as a public service. Under no circumstances does NDDOT warrant or certify the information to be free of errors or deficiencies of any kind. NDDOT specifically disclaims all warranties, express or implied, including but not limited to the warranties of merchantability and fitness for a particular purpose.

COPIES OF THIS MAP ARE AVAILABLE FOR PUBLIC USE AT A NOMINAL COST FROM:
MAP SALES, N.D. DEPT. OF TRANSPORTATION, 608 E. BLVD. AVE., BISMARCK, N.D. 58505-0700