2013 COUNTY FIRE DISTRICT MAP

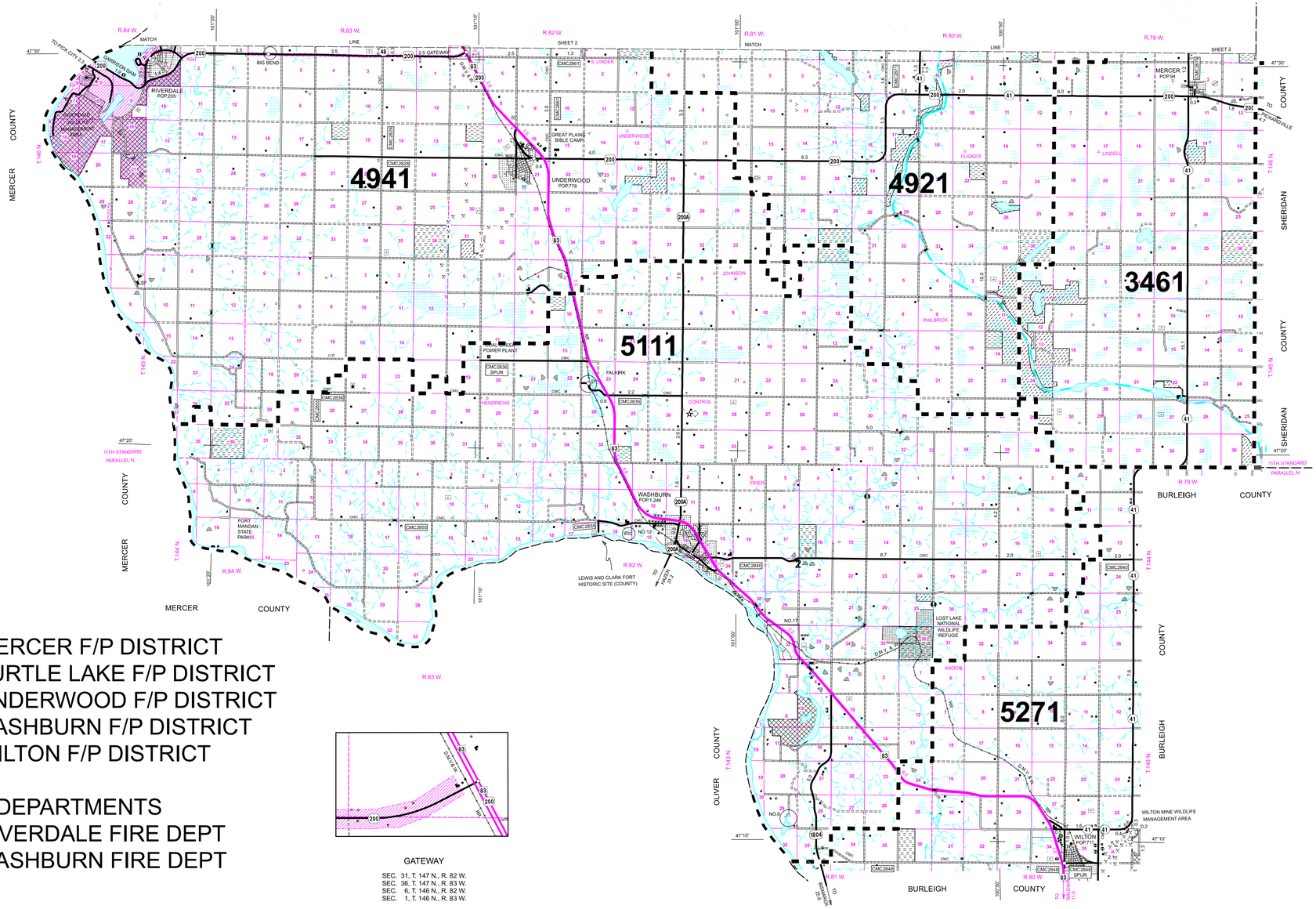

3461 - MERCER F/P DISTRICT
4921 - TURTLE LAKE F/P DISTRICT
4941 - UNDERWOOD F/P DISTRICT
5111 - WASHBURN F/P DISTRICT
5271 - WILTON F/P DISTRICT

CITY FIRE DEPARTMENTS
4240 - RIVERDALE FIRE DEPT
5110 - WASHBURN FIRE DEPT

GATEWAY

SEC. 31, T. 147 N., R. 82 W.
SEC. 36, T. 147 N., R. 83 W.
SEC. 6, T. 146 N., R. 82 W.
SEC. 1, T. 146 N., R. 83 W.

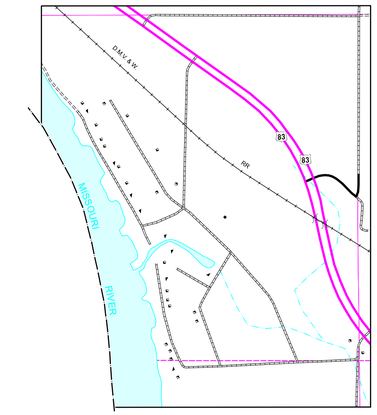

INSET NO. 17

SEC'S. 28, 29, 32, & 33, T. 144 N., R. 81 W.
SEC'S. 4, & 5, T. 143 N., R. 81 W.

NAME AND LOCATION OF
ORGANIZED CIVIL TOWNSHIPS
THOSE UNORGANIZED ARE SO NOTED

T. 150 N.-R. 91 W. UNORGANIZED
T. 150 N.-R. 90 W. UNORGANIZED
T. 150 N.-R. 89 W. CREMERVILLE
T. 150 N.-R. 88 W. AMUNDSVILLE
T. 150 N.-R. 87 W. GATE
T. 150 N.-R. 86 W. BLUE HILL
T. 150 N.-R. 85 W. DOUGLAS
T. 150 N.-R. 84 W. ROSEMONT
T. 150 N.-R. 83 W. UNORGANIZED
T. 150 N.-R. 82 W. UNORGANIZED
T. 150 N.-R. 81 W. ANDREWS
T. 150 N.-R. 80 W. OTIS
T. 150 N.-R. 79 W. BUTTE
T. 150 N.-R. 78 W. DOGDEN
T. 149 N.-R. 91 W. UNORGANIZED
T. 149 N.-R. 90 W. UNORGANIZED
T. 149 N.-R. 89 W. LOQUEMONT
T. 149 N.-R. 88 W. DEEPWATER
T. 149 N.-R. 87 W. ROSEGLEN
T. 149 N.-R. 86 W. UNORGANIZED
T. 149 N.-R. 85 W. UNORGANIZED
T. 149 N.-R. 84 W. MC GINNIS
T. 149 N.-R. 83 W. UNORGANIZED
T. 149 N.-R. 82 W. UNORGANIZED
T. 149 N.-R. 81 W. GREATSTONE
T. 149 N.-R. 80 W. HORSESHOE VALLEY
T. 149 N.-R. 79 W. AURENA
T. 149 N.-R. 78 W. BYERSVILLE
T. 148 N.-R. 91 W. UNORGANIZED
T. 148 N.-R. 90 W. UNORGANIZED
T. 148 N.-R. 89 W. UNORGANIZED
T. 148 N.-R. 88 W. UNORGANIZED
T. 148 N.-R. 87 W. BLACKWATER
T. 148 N.-R. 86 W. UNORGANIZED
T. 148 N.-R. 85 W. SAINT MARY
T. 148 N.-R. 84 W. UNORGANIZED
T. 148 N.-R. 83 W. SNOW
T. 148 N.-R. 82 W. MALCOLM
T. 148 N.-R. 81 W. UNORGANIZED
T. 148 N.-R. 80 W. UNORGANIZED
T. 148 N.-R. 79 W. MEDICINE HILL
T. 147 N.-R. 91 W. UNORGANIZED
T. 147 N.-R. 90 W. UNORGANIZED
T. 147 N.-R. 89 W. UNORGANIZED
T. 147 N.-R. 88 W. UNORGANIZED
T. 147 N.-R. 87 W. UNORGANIZED
T. 147 N.-R. 86 W. UNORGANIZED
T. 147 N.-R. 85 W. UNORGANIZED
T. 147 N.-R. 84 W. UNORGANIZED
T. 147 N.-R. 83 W. VICTORIA
T. 147 N.-R. 82 W. UNORGANIZED
T. 147 N.-R. 81 W. TURTLE LAKE
T. 147 N.-R. 80 W. LAKE WILLIAMS
T. 147 N.-R. 79 W. WISE
T. 146 N.-R. 84 W. UNORGANIZED
T. 146 N.-R. 83 W. LONGFELLOW
T. 146 N.-R. 82 W. UNORGANIZED
T. 146 N.-R. 81 W. UNORGANIZED
T. 146 N.-R. 80 W. UNORGANIZED
T. 146 N.-R. 79 W. MERCER
T. 145 N.-R. 84 W. UNORGANIZED
T. 145 N.-R. 83 W. UNORGANIZED
T. 145 N.-R. 82 W. UNORGANIZED
T. 145 N.-R. 81 W. UNORGANIZED
T. 145 N.-R. 80 W. UNORGANIZED
T. 145 N.-R. 79 W. UNORGANIZED
T. 144 N.-R. 84 W. UNORGANIZED
T. 144 N.-R. 83 W. UNORGANIZED
T. 144 N.-R. 82 W. UNORGANIZED
T. 144 N.-R. 81 W. UNORGANIZED
T. 144 N.-R. 80 W. UNORGANIZED
T. 143 N.-R. 81 W. UNORGANIZED
T. 143 N.-R. 80 W. UNORGANIZED

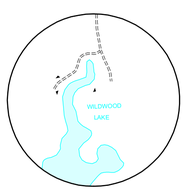

INSET NO. 8

SEC. 29, T. 143 N., R. 81. W.

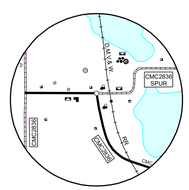

FALKIRK

SEC'S. 22, & 23, T. 145 N., R. 82. W.

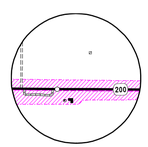

BIG BEND

SEC. 31, T. 147 N., R. 83 W.
SEC. 6, T. 146 N., R. 83 W.

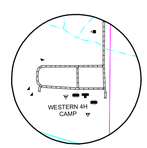

INSET NO. 12

SEC'S. 15, & 16, T. 144 N., R. 82 W.

STATE OF NORTH DAKOTA

DIAGRAM OF COUNTIES

MC LEAN COUNTY

SCALE

1 0 1 2 3 4 Miles

0 0.25 0.5 Miles

SCALE FOR ENLARGEMENTS

1 0 1 2 3 4 5 Kilometers

2007

BASED ON AERIAL PHOTOGRAPHY OF 1954
GROUND INVENTORY OF 2007
AERIAL INVENTORY OF 2007

UNIVERSAL TRANSVERSE MERCATOR ZONE 14
NORTH AMERICAN DATUM 83

SHEET 3 OF 3

Notice of Disclaimer
The North Dakota Department of Transportation (NDDOT) makes this map available on an "as is" basis as a public service. Under no circumstances does NDDOT warrant or certify the information to be free of errors or deficiencies of any kind. NDDOT specifically disclaims all warranties, express or implied, including but not limited to the warranties of merchantability and fitness for a particular purpose.

COPIES OF THIS MAP ARE AVAILABLE FOR PUBLIC USE AT A NOMINAL COST FROM:
MAP SALES, N.D. DEPT. OF TRANSPORTATION, 608 E. BLVD. AVE., BISMARCK, N.D. 58505-0700

COPIES OF THIS MAP ARE AVAILABLE FOR PUBLIC USE AT A NOMINAL COST FROM:
MAP SALES, N.D. DEPT. OF TRANSPORTATION, 608 E. BLVD. AVE., BISMARCK, N.D. 58505-0700