2015 COUNTY FIRE DISTRICT MAP

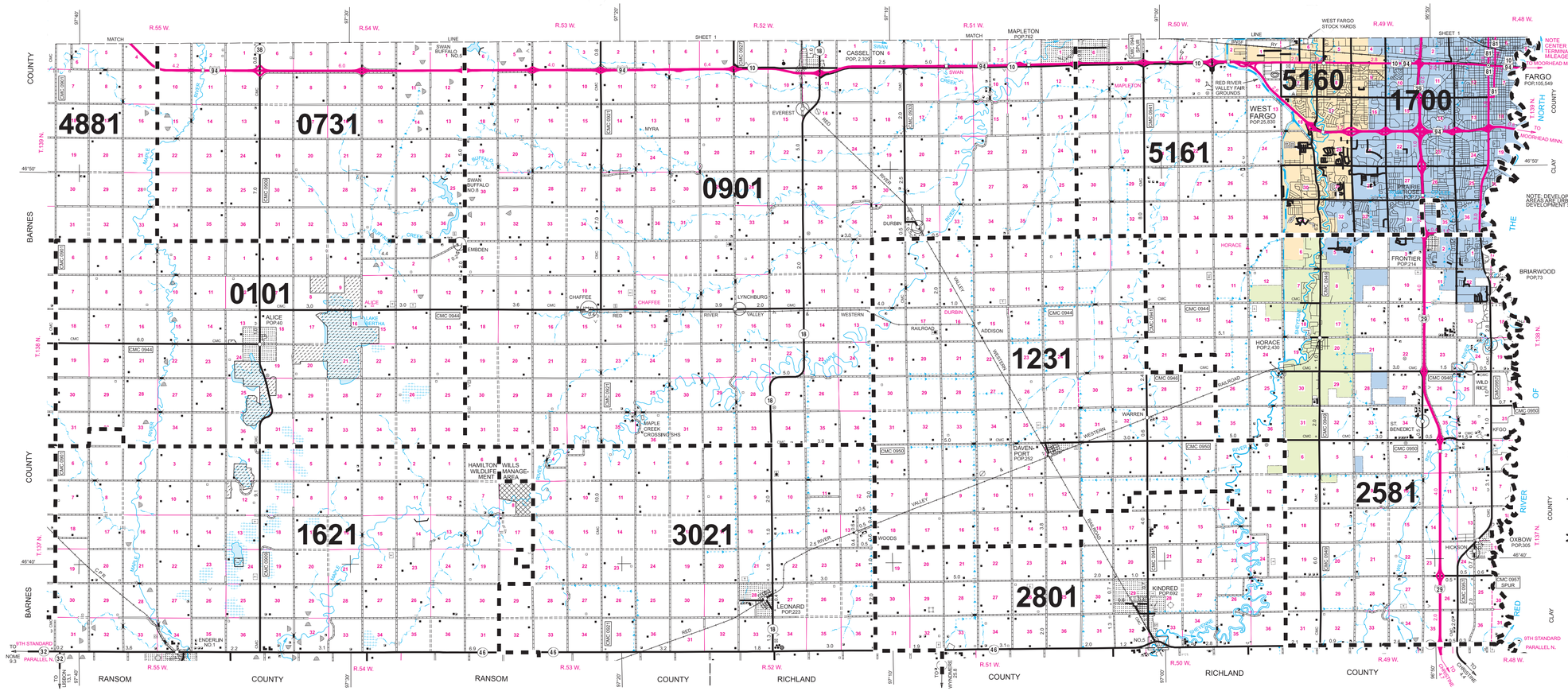

NAME AND LOCATION OF ORGANIZED CIVIL TOWNSHIPS
THOSE UNORGANIZED ARE SO NOTED

T. 143 N. R. 55 W. ROCHESTER
T. 143 N. R. 54 W. PAGE
T. 143 N. R. 53 W. DOWS
T. 143 N. R. 52 W. HUNTER
T. 143 N. R. 51 W. BELL
T. 143 N. R. 50 W. KINYON
T. 143 N. R. 49 W. NOBLE
T. 142 N. R. 55 W. LAKE
T. 142 N. R. 54 W. RICH
T. 142 N. R. 53 W. ERIE
T. 142 N. R. 52 W. ARTHUR
T. 142 N. R. 51 W. GUNKEL
T. 142 N. R. 50 W. GARDNER
T. 142 N. R. 49 W. WISER
T. 141 N. R. 55 W. CORNELL
T. 141 N. R. 54 W. AYR
T. 141 N. R. 53 W. EMPIRE
T. 141 N. R. 52 W. AMENIA
T. 141 N. R. 51 W. RUSH RIVER
T. 141 N. R. 50 W. BERLIN
T. 141 N. R. 49 W. HARWOOD
T. 141 N. R. 48 W. HARWOOD
T. 140 N. R. 55 W. TOWER
T. 140 N. R. 54 W. BUFFALO
T. 140 N. R. 53 W. WHEATLAND
T. 140 N. R. 52 W. CASSELTON
T. 140 N. R. 51 W. HARMONY
T. 140 N. R. 50 W. RAYMOND
T. 140 N. R. 49 W. REED
T. 140 N. R. 48 W. FARGO
T. 139 N. R. 55 W. HILL
T. 139 N. R. 54 W. HOWES
T. 139 N. R. 53 W. GILL
T. 139 N. R. 52 W. EVEREST
T. 139 N. R. 51 W. DURBIN
T. 139 N. R. 50 W. MAPLETON
T. 139 N. R. 49 W. BARNES
T. 139 N. R. 48 W. BARNES
T. 138 N. R. 55 W. CLIFTON
T. 138 N. R. 54 W. ELDRED
T. 138 N. R. 53 W. WALBURG
T. 138 N. R. 52 W. MAPLE RIVER
T. 138 N. R. 51 W. ADDISON
T. 138 N. R. 50 W. WARREN
T. 138 N. R. 49 W. STANLEY
T. 138 N. R. 48 W. STANLEY
T. 137 N. R. 55 W. PONTIAC
T. 137 N. R. 54 W. HIGHLAND
T. 137 N. R. 53 W. WATSON
T. 137 N. R. 52 W. LEONARD
T. 137 N. R. 51 W. DAVENPORT
T. 137 N. R. 50 W. NORMANNA
T. 137 N. R. 49 W. PLEASANT
T. 137 N. R. 48 W. PLEASANT

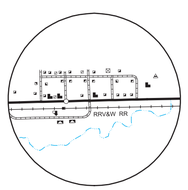

CHAFFEE
SEC'S. 10 & 15, T. 138 N., R. 53 W.

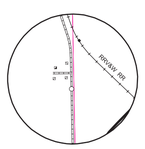

EVEREST
SEC.S. 10, 11, 14, & 15, T. 139, R. 52 W.

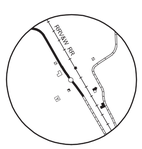

DURBIN
SEC. 32, T.139 N., R. 51 W.

LYNCHBURG
SEC'S. 8, 9, 16, & 17, T. 138 N., R. 52 W.

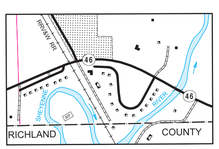

INSET NO. 5
SEC'S. 32 & 33, T. 137 N., R. 50 W.

EMBDEN
SEC. 31, T. 139 N., R. 53 W.
SEC. 6, T. 138 N., R. 53 W.
SEC. 36, T. 139 N., R. 54 W.
SEC. 1, T. 138 N., R. 54 W.

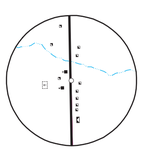

ST. BENEDICT
SEC'S. 34 & 35, T. 138 N., R. 49 W.

0101 - ALICE F/P DISTRICT
0731 - BUFFALO F/P DISTRICT
0901 - CASSELTON RURAL FIRE DEPT
1231 - DAVENPORT F/P DISTRICT
1621 - ENDERLIN F/P DISTRICT
2581 - HORACE F/P DISTRICT
2801 - KINDRED RURAL FIRE DEPT
3021 - LEONARD F/P DISTRICT
4881 - TOWER CITY F/P DISTRICT
5161 - WEST FARGO RURAL FIRE DEPT

CITY FIRE DEPARTMENTS
0900 - CASSELTON FIRE DEPT
1700 - FARGO FIRE DEPT
3320 - MAPLETON FIRE DEPT
5160 - WEST FARGO FIRE DEPT

CASS COUNTY
SCALE
1 0 1 2 3 4 Miles
0 0.25 0.5 Miles
SCALE FOR ENLARGEMENTS
1 0 1 2 3 4 5 Kilometers
2010

BASED ON AERIAL PHOTOGRAPHY OF 1954
GROUND INVENTORY OF 2010
AERIAL INVENTORY OF 2010

UNIVERSAL TRANSVERSE MERCATOR ZONE 14
NORTH AMERICAN DATUM 83

SHEET 2 OF 2

Notice of Disclaimer
The North Dakota Department of Transportation (NDDOT) makes this map available on an "as is" basis as a public service. Under no circumstances does NDDOT warrant or certify the information to be free of errors or deficiencies of any kind. NDDOT specifically disclaims all warranties, express or implied, including but not limited to the warranties of merchantability and fitness for a particular purpose.

COPIES OF THIS MAP ARE AVAILABLE FOR PUBLIC USE AT A NOMINAL COST FROM:
MAP SALES, N.D. DEPT. OF TRANSPORTATION, 608 E. BLVD. AVE., BISMARCK, N.D. 58505-0700