1994 COUNTY FIRE DISTRICT MAP

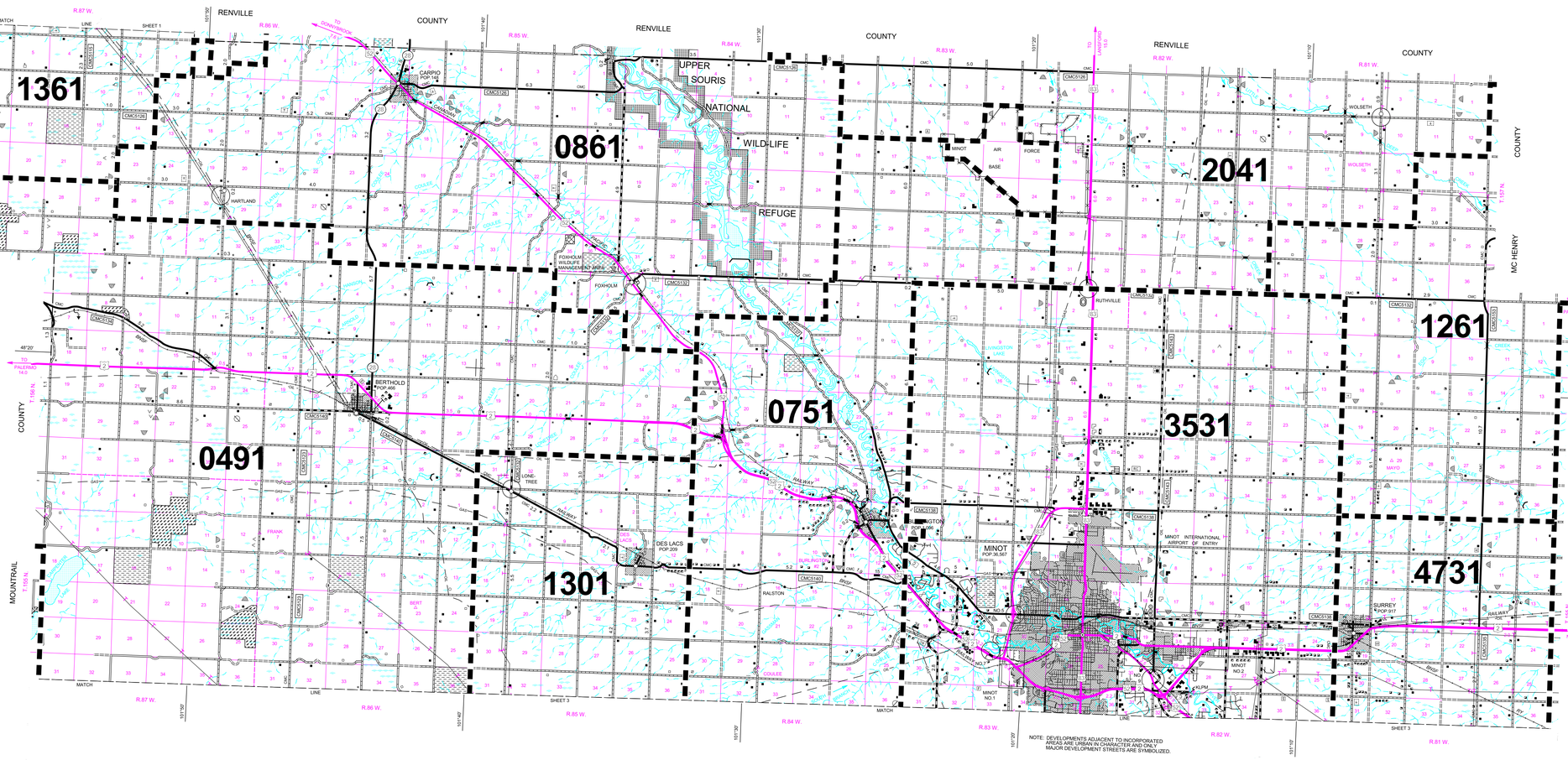

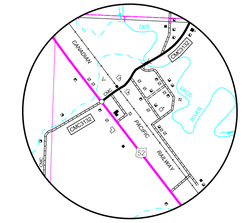

FOXHOLM
SEC. 31, T. 157 N., R. 84 W.
SEC'S. 2, & 3, T. 156 N., R. 85 W.

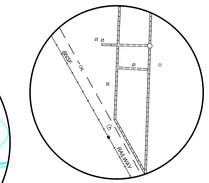

HARTLAND
SEC'S. 29, & 30, T. 157 N., R. 86 W.

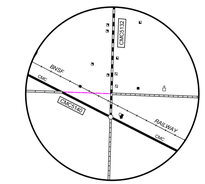

LONETREE
SEC'S. 31, & 32, T. 156 N., R. 85 W.
SEC'S. 5, & 6, T. 155 N., R. 85 W.

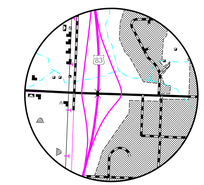

INSET NO. 5
SEC'S. 15, 16, 21, & 22, T. 155 N., R. 83 W.

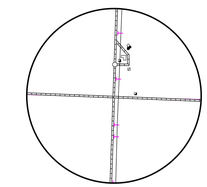

WOLSETH
SEC'S. 3, 4, 9, & 10, T. 157 N., R. 81 W.

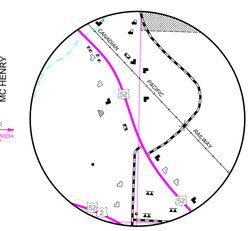

INSET NO. 9
SEC'S. 29, 30, 31, & 32, T. 155 N., R. 82 W.

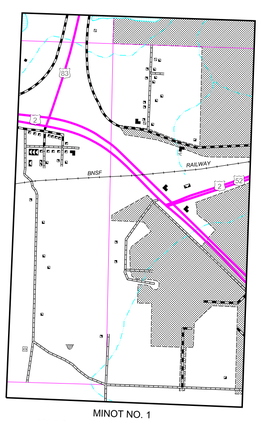

MINOT NO. 1
SEC'S. 21, 22, 27, 28, 33, & 34, T. 155 N., R. 83 W.

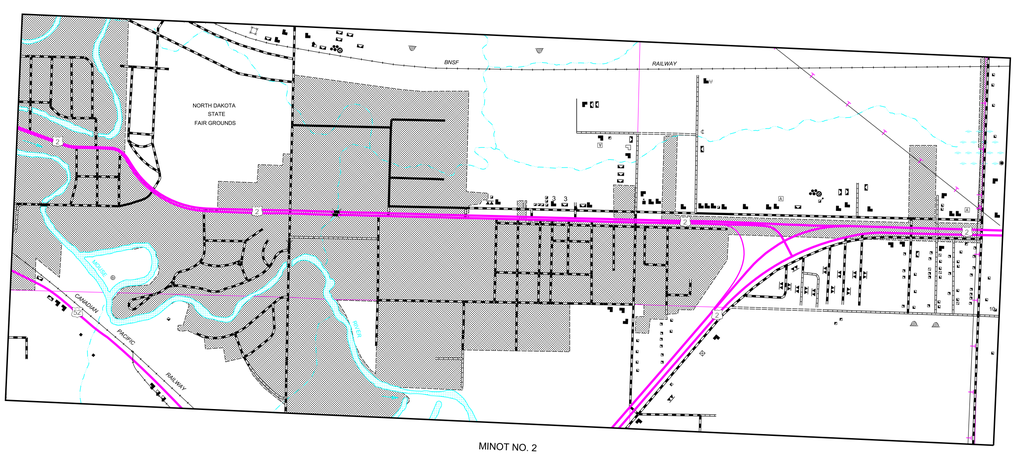

MINOT NO. 2
SEC'S. 19, 20, 21, 22, 27, 28, 29, & 30, T. 155 N., R. 82 W.

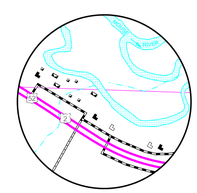

INSET NO. 7
SEC'S. 21 & 28, T. 155 N., R. 83 W.

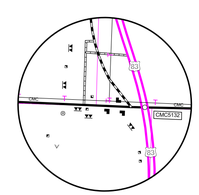

RUTHVILLE
SEC'S. 31, & 32, T. 157 N., R. 82 W.
SEC'S. 1, & 2, T. 156 N., R. 83 W.

0491 - BERTHOLD F/P DISTRICT
0751 - BURLINGTON RURAL FIRE DEPT
0861 - CARPIO F/P DISTRICT
1261 - DEERING F/P DISTRICT
1301 - DESLACS F/P DISTRICT
1361 - DONNYBROOK F/P DISTRICT
2041 - GLENBURN F/P DISRICT
3531 - MINOT F/P DISTRICT
4730 - SURREY F/P DISTRICT

STATE OF NORTH DAKOTA
DIAGRAM OF COUNTIES

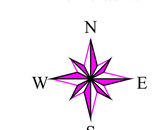

WARD COUNTY

SCALE

1 0 1 2 3 4 Miles

0 0.25 0.5 Miles

SCALE FOR ENLARGEMENTS

1 0 1 2 3 4 5 Kilometers

2003

BASED ON AERIAL PHOTOGRAPHY OF 1953
GROUND INVENTORY OF 2003
AERIAL INVENTORY OF 2003

UNIVERSAL TRANSVERSE MERCADOR ZONE 14
NORTH AMERICAN DATUM 83

COPIES OF THIS MAP ARE AVAILABLE FOR PUBLIC USE AT A NOMINAL COST FROM:
ADDRESS: MAP SALES, N.D. DEPT. OF TRANSPORTATION, 608 E. BLVD. AVE., BISMARCK, N.D. 58505-0700

SHEET 2 OF 3