1993 COUNTY FIRE DISTRICT MAP

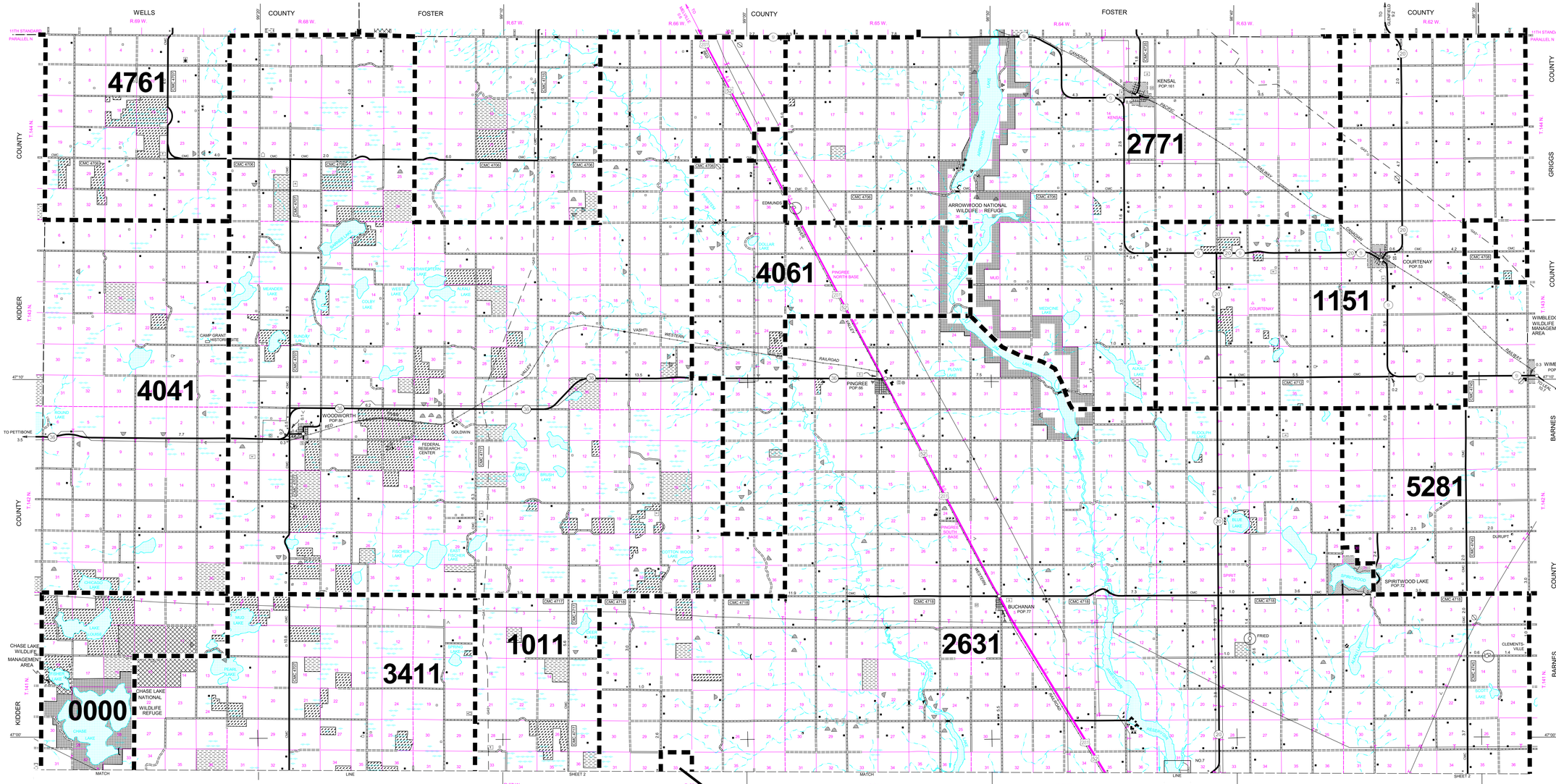

GENERAL LEGEND

ROADS AND ROADWAY FEATURES
- PRIMITIVE ROAD
- UNIMPROVED ROAD
- GRADED AND DRAINED ROAD
- GRAVEL GRADED AND DRAINED ROAD
- PAVED ROAD
- DIVIDED HIGHWAY
- HIGHWAY WITH FULL CONTROL OF ACCESS
- STREETS IN UNINCORPORATED TOWNS
- CLOVER LEAF OR INTERCHANGE
- COUNTY MAJOR COLLECTOR ROUTE NUMBER (CMC 4701)
- POINTS BETWEEN WHICH DISTANCES ARE MEASURED (5.0)
- INTERSTATE NUMBERED HIGHWAY (I-94)
- U.S. NUMBERED HIGHWAY (US 83)
- STATE HIGHWAY SYSTEM (ND)

DRAINAGE
- INTERMITTENT STREAM (NARROW)
- NARROW STREAM
- WIDE STREAM
- WIDE STREAM WITH DAM
- LAKE, RESERVOIR, OR POND
- LAKE, RESERVOIR, OR POND WITH DAM
- MARSH OR SWAMP LAND
- DRAINAGE DITCH
- CANAL

NAVIGATION
- DOCK, PIER, OR LANDING

STRUCTURES
- HIGHWAY BRIDGE, GENERAL
- MINOR DRAINAGE STRUCTURE

PUBLIC SERVICE FACILITIES
- POST OFFICE
- HIGHWAY GARAGE
- GARBAGE OR RUBBISH DUMP
- SEWAGE DISPOSAL PLANT
- AUTOMOBILE GRAVEYARD
- SCRAP BUILDING MATERIAL
- WATER SUPPLY STAND PIPE OR TANK
- PIPE LINE, GAS (GAS)
- PIPE LINE, OIL (OIL)
- TRANSMISSION LINE
- POWER SUBSTATION
- BOOSTER STATION
- BROADCASTING STATION (RADIO OR TV)
- COMMUNICATION TOWER
- MUNICIPAL BUILDING

AIRPORTS
- AIRFIELD, LIMITED FACILITIES
- LANDING AREA OR STRIP
- AIRWAY LIGHT BEACON, GENERAL

FARM UNITS, DWELLINGS, ETC.
- FARM UNIT
- DWELLING OTHER THAN FARM
- ROWS OR GROUPS OF DWELLINGS CLOSELY SPACED (FIGURE DENOTES NUMBER OF DWELLINGS)
- BARRACKS, OR DORMATORIES FOR STUDENTS, WORKERS, MIGRANTS, ETC.
- SEASONAL OR SUMMER COLONY DWELLING
- SEASONAL DWELLINGS CLOSELY SPACED
- HOTEL OR INN
- CHURCH
- CEMETERY
- CHURCH WITH CEMETERY ADJACENT
- HOSPITAL
- WELL

CONSERVATION AND RECREATION
- PICNIC GROUND
- PLAYGROUND, BALL FIELD, ETC.
- BATHING BEACH OR SWIMMING POOL
- CAMP SITE, NO PERMANENCE (TENTS OR TRAILER PARKING)
- TOURIST COURT, OR MOTEL
- CAMP OR LODGE (PERMANENT SITE WITH BUILDINGS)
- REST AREA
- SMALL PARK (SP-STATE, CP-COUNTY, MP-MUNICIPAL, WP-WAYSIDE PARK) (SP)
- GOLF GROUND OR COUNTRY CLUB (C)
- AMUSEMENT PARK OR HALL (A)
- OBSERVATION OR LOOKOUT TOWER
- FAIR GROUND, RACE COURSE, SPEEDWAY
- FISH HATCHERY
- GAME FARM
- RIFLE CLUB (RC)
- RIDING ACADEMY
- DRIVE-IN THEATER
- BIRD SANCTUARY

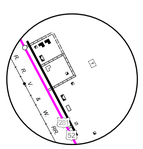

EDMUNDS
SEC. 31, T. 144 N., R. 65 W.

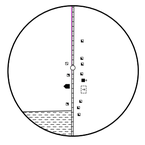

FRIED
SEC'S. 9 & 10 T. 141 N., R. 63 W.

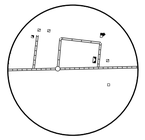

CLEMENTSVILLE
SEC'S. 11 & 14, T. 141 N., R. 62 W.

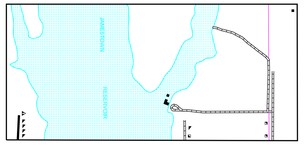

INSET NO. 7
SEC'S. 31 & 32, T. 141 N., R. 63 W.

STATE OF NORTH DAKOTA
DIAGRAM OF COUNTIES

COPIES OF THIS MAP ARE AVAILABLE FOR PUBLIC USE AT A NOMINAL COST FROM:
MAP SALES, N.D. DEPT. OF TRANSPORTATION, 608 E. BLVD. AVE., BISMARCK, N.D. 58505-0700

1011
GENERAL HIGHWAY MAP
STUTSMAN COUNTY
NORTH DAKOTA

PREPARED BY
NORTH DAKOTA DEPARTMENT OF TRANSPORTATION
PLANNING AND PROGRAMMING DIVISION

IN COOPERATION WITH THE
U.S. DEPARTMENT OF TRANSPORTATION
FEDERAL HIGHWAY ADMINISTRATION

SCALE
1 0 1 2 3 4 Miles
0 0.25 0.5 Miles
SCALE FOR ENLARGEMENTS
1 0 1 2 3 4 5 Kilometers

2004

0000 - UNCLAIMED
0871 - CARRINGTON F/P DISTRICT
1011 - CLEVELAND F/P DISTRICT
1151 - COURTENAY F/P DISTRICT
2631 - JAMESTOWN F/P DISTRICT
2771 - KENSAL F/P DISTRICT
3411 - MEDINA F/P DISTRICT
4761 - SYKESTON F/P DISTRICT
4941 - PETTIBONE RURAL FIRE DEPT
4061 - PINGREE RURAL FIRE DEPT
5281 - WIMBLEDON RURAL FIRE DEPT
5341 - WOODWORTH RURAL FIRE DEPT

CITY AND VILLAGE CENTERS
- COUNTY SEAT
- OTHER CITIES AND VILLAGES
- INCORPORATED CITY OR VILLAGE (GENERALIZED)

RAILROADS
- RAILROAD (ANY NUMBER OF TRACKS USED BY A SINGLE OPERATING CO.)
- RAILROAD STATION
- RAILROAD GRADE CROSSING

MISCELLANEOUS
- TRIANGULATION STATION
- DOT TO INDICATE LOCATION OF ANY CULTURAL FEATURE SHOWN OUT OF POSITION
- ALL VACANT CULTURE INDICATED BY OPEN SYMBOL
- LATITUDE AND LONGITUDE

INDUSTRIAL
- STORE OR SMALL BUSINESS ESTABLISHMENT
- FACTORY OR INDUSTRIAL PLANT
- OIL TANK
- GROUP OF STORAGE TANKS (OIL OR GAS)
- PUMPING STATION (OIL OR GAS)
- WAREHOUSE - GENERAL
- GRAIN ELEVATOR
- STOCK YARD - LOADING PEN OR CORRAL
- GRAVEL PIT

EDUCATIONAL AND CORRECTIONAL INSTITUTIONS
- SCHOOLHOUSE
- OTHER EDUCATIONAL INSTITUTIONS
- TOWNHALL, GRANGE, OR COMMUNITY HALL
- MUSEUM - GENERAL

BOUNDARIES
- COUNTY LINE
- TOWNSHIP LINE
- CORPORATE LINE
- SECTION LINE
- MATCH LINE BETWEEN ADJOINING SHEETS OF SAME COUNTY
- BOUNDARY TO MARK ENLARGEMENT INSET
- NATIONAL PARKS, REFUGES, AND OTHER RESERVATIONS
- MONUMENT - SMALL, HISTORIC SITE
- WILDLIFE MANAGEMENT AREA
- WATERFOWL PRODUCTION AREA
- STATE PARKS
- STATE SCHOOL LAND
- RESERVOIR BOUNDARY (TAKING LINE)

BASED ON AERIAL PHOTOGRAPHY OF 1954
GROUND INVENTORY OF 2004
AERIAL INVENTORY OF 2004

UNIVERSAL TRANSVERSE MERCATOR ZONE 14
NORTH AMERICAN DATUM 83
SHEET 1 OF 2