2008 COUNTY FIRE DISTRICT MAP

NAME AND LOCATION OF
ORGANIZED CIVIL TOWNSHIPS
THOSE UNORGANIZED ARE SO NOTED

T. 158 N. - R. 64 W. KLINGSTRUP
T. 158 N. - R. 63 W. ROYAL
T. 158 N. - R. 62 W. NORTHFIELD
T. 158 N. - R. 61 W. PROSPECT
T. 158 N. - R. 60 W. HIGHLAND CENTER
T. 157 N. - R. 64 W. HAMMER
T. 157 N. - R. 63 W. SULLIVAN
T. 157 N. - R. 62 W. OVERLAND
T. 157 N. - R. 61 W. FANCHER
T. 157 N. - R. 60 W. NEWLAND
T. 156 N. - R. 66 W. CHAIN LAKES
T. 156 N. - R. 65 W. DE GROAT
T. 156 N. - R. 64 W. WEBSTER
T. 156 N. - R. 63 W. HARDING
T. 156 N. - R. 62 W. CATO
T. 156 N. - R. 61 W. TRIUMPH
T. 156 N. - R. 60 W. LAWTON
T. 155 N. - R. 66 W. COULEE
T. 155 N. - R. 65 W. DRY LAKE
T. 155 N. - R. 64 W. FRESHWATER
T. 155 N. - R. 63 W. MORRIS
T. 155 N. - R. 62 W. NOONAN
T. 155 N. - R. 61 W. NEWBRE
T. 155 N. - R. 60 W. LILLEHOFF
T. 154 N. - R. 66 W. PELICAN
T. 154 N. - R. 65 W. GRAND HARBOR
T. 153 N. - R. 65 W. POPLAR GROVE
T. 154 N. - R. 64 W. CREEL
T. 153 N. - R. 64 W. CREEL
T. 154 N. - R. 63 W. MINNEWAUKAN
T. 154 N. - R. 62 W. ONTARIO
T. 154 N. - R. 61 W. NIXON
T. 153 N. - R. 63 W. SOUTH MINNEWAUKAN
T. 153 N. - R. 62 W. STEVENS
T. 153 N. - R. 61 W. BARTLETT
T. 152 N. - R. 65 W. GRAND HARBOR
T. 152 N. - R. 63 W. ODESSA
T. 152 N. - R. 62 W. ODESSA
T. 151 N. - R. 62 W. ODESSA

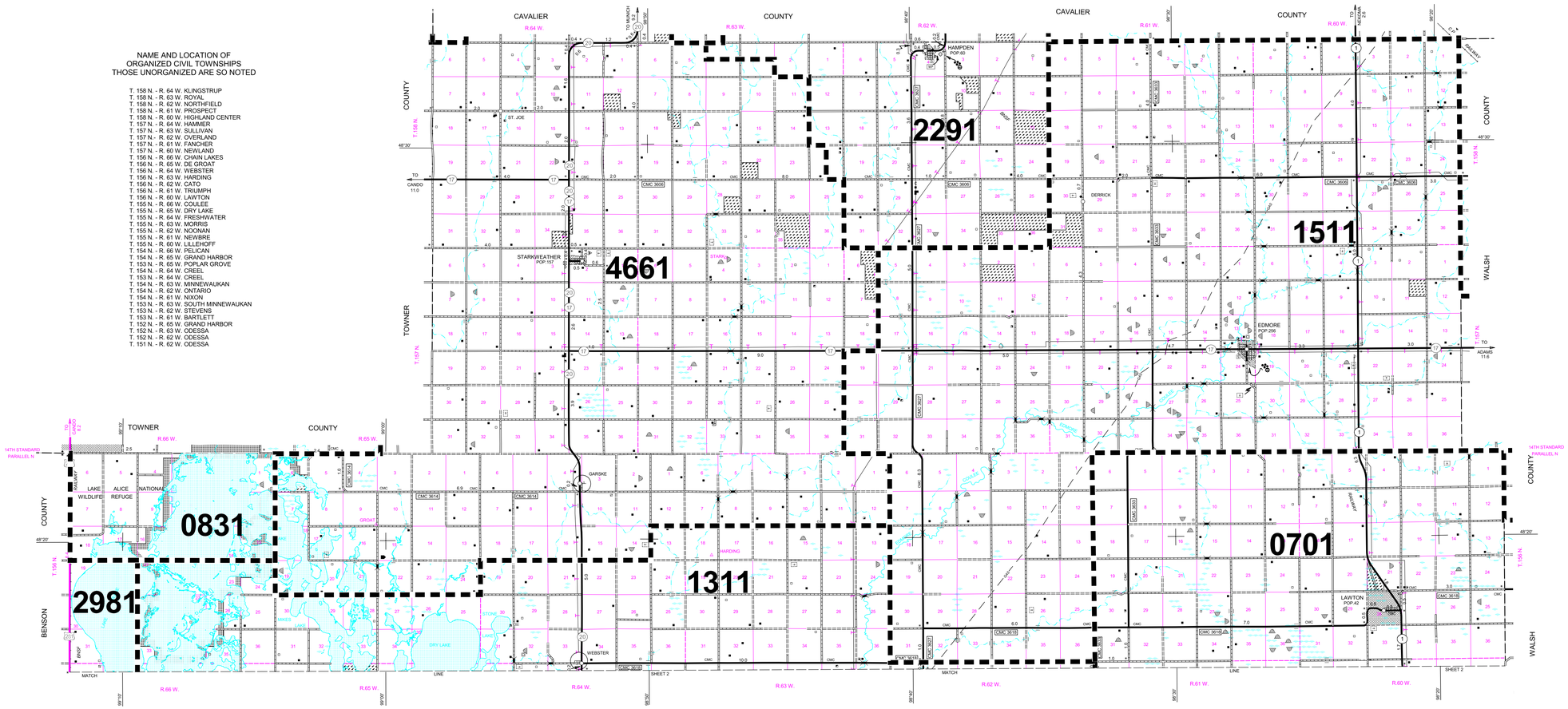

GENERAL LEGEND

ROADS AND ROADWAY FEATURES
PRIMITIVE ROAD
UNIMPROVED ROAD
GRADED AND DRAINED ROAD
GRAVEL GRADED AND DRAINED ROAD
PAVED ROAD
DIVIDED HIGHWAY
STREETS IN UNINCORPORATED TOWNS
COUNTY MAJOR COLLECTOR ROUTE NUMBER (MC 260)
POINTS BETWEEN WHICH DISTANCES ARE MEASURED (5.0)
INTERSTATE NUMBERED HIGHWAY (I 94)
U.S. NUMBERED HIGHWAY (US 2)
STATE HIGHWAY SYSTEM (ND 30)

AIRPORTS
AIRFIELD, LIMITED FACILITIES
LANDING AREA OR STRIP

RAILROADS
RAILROAD (ANY NUMBER OF TRACKS USED BY A SINGLE OPERATING CO.)
RAILROAD STATION
RAILROAD GRADE CROSSING
RAILROAD ABOVE
RAILROAD BELOW

DRAINAGE
INTERMITTENT STREAM (NARROW)
NARROW STREAM
WIDE STREAM
WIDE STREAM WITH DAM
LAKE, RESERVOIR, OR POND
LAKE, RESERVOIR, OR POND WITH DAM
MARSH OR SWAMP LAND
DRAINAGE DITCH
IRRIGATION DITCH

NAVIGATION
DOCK, PIER, OR LANDING

STRUCTURES
HIGHWAY BRIDGE, GENERAL
HIGHWAY GRADE SEPARATION
DAM WITH ROAD
MINOR DRAINAGE STRUCTURE
FORD - ROAD ESTABLISHED

CONSERVATION AND RECREATION
PICNIC GROUND
PLAYGROUND, BALL FIELD, ETC.
BATHING BEACH OR SWIMMING POOL
SCENIC SITE
CAMP SITE, NO PERMANENCE (TENTS OR TRAILER PARKING)
CAMP OR LODGE (PERMANENT SITE WITH BUILDINGS)
REST AREA
SMALL PARK (SP-STATE, CP-COUNTY, MP-MUNICIPAL, WP-WAYSIDE PARK) (SP)
GOLF GROUND OR COUNTRY CLUB (G)
GUIDE HOUSE OR GATE HOUSE
ARCHERY CLUB (AC)
RIFLE CLUB (SC)
RIDING ACADEMY

CITY AND VILLAGE CENTERS
COUNTY SEAT
OTHER CITIES AND VILLAGES
INCORPORATED CITY OR VILLAGE (GENERALIZED)

EDUCATIONAL AND CORRECTIONAL INSTITUTIONS
SCHOOLHOUSE
TOWNHALL, GRANGE, OR COMMUNITY HALL

BOUNDARIES
STATE OR PROVINCE LINE
COUNTY LINE
TOWNSHIP LINE
CORPORATE LINE
SECTION LINE
MATCH LINE BETWEEN ADJOINING SHEETS OF SAME COUNTY
BOUNDARY TO MARK ENLARGEMENT INSET
NATIONAL PARKS, REFUGES, AND OTHER RESERVATIONS
MONUMENT - SMALL, HISTORIC SITE
WILDLIFE MANAGEMENT AREA
WATERFOWL PRODUCTION AREA
STATE PARKS
STATE SCHOOL LAND

INDUSTRIAL
STORE OR SMALL BUSINESS ESTABLISHMENT
BUSINESS AND POST OFFICE
GAS TANK
GROUP OF STORAGE TANKS (OIL OR GAS)
FILLING STATION
WAREHOUSE - GENERAL
GRAIN ELEVATOR
STOCK YARD - LOADING PEN OR CORRAL
GRAVEL PIT
VALVE HOUSE

FARM UNITS, DWELLINGS, ETC.
FARM UNIT (FARM UNITS SHOWN IN MUNICIPAL LIMITS INDICATE FARM BUILDINGS FOR FARM USE)
DWELLING OTHER THAN FARM
ROWS OR GROUPS OF DWELLINGS CLOSELY SPACED (FIGURE DENOTES NUMBER OF DWELLINGS)
BARRACKS, OR DORMATORIES FOR STUDENTS, WORKERS, MIGRANTS, ETC.
SEASONAL OR SUMMER COLONY DWELLING
SEASONAL DWELLINGS CLOSELY SPACED
HOTEL OR INN
CHURCH
CEMETERY
CHURCH WITH CEMETERY ADJACENT
WELL
TENANT HOUSE
WATER STORAGE FOR FIRE PROTECTION

PUBLIC SERVICE FACILITIES
POST OFFICE
HIGHWAY GARAGE
GARBAGE OR RUBBISH DUMP
SEWAGE DISPOSAL PLANT
AUTOMOBILE GRAVEYARD
PIPE LINE, GAS (GAS)
PIPE LINE, OIL (OIL)
TRANSMISSION LINE
POWER SUBSTATION
BOOSTER STATION
COMMUNICATION TOWER
MUNICIPAL BUILDING

MISCELLANEOUS
TRIANGULATION STATION
FORT, ARMY CAMP, BARRACKS, OR OTHER MILITARY POST
DOT TO INDICATE LOCATION OF ANY CULTURAL FEATURE SHOWN OUT OF POSITION
ALL VACANT CULTURE INDICATED BY OPEN SYMBOL
LATITUDE AND LONGITUDE (47°00')

0701 - BROCKET-LAWTON F/P DISTRICT
0831 - CANDO - F/P DISTRICT
1311 - DEVILS LAKE F/P DISTRICT
1511 - EDMORE RURAL FIRE DEPT
2291 - HAMPDEN F/P DISTRICT
2981 - LEEDS F/P DISTRICT
4661 - STARKWEATHER F/P DISTRICT

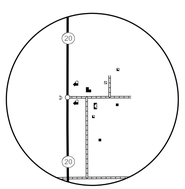

GARSKE
SEC'S. 3, 4, 9, & 10, T. 156 N., R. 64 W.

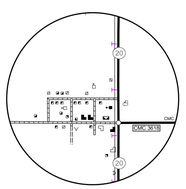

WEBSTER
SEC'S. 3 & 4, T. 155 N., R. 64 W.
SEC'S. 33 & 34, T. 156 N., R. 64 W.

STATE OF NORTH DAKOTA
DIAGRAM OF COUNTIES



RAMSEY COUNTY
NORTH DAKOTA

PREPARED BY THE
NORTH DAKOTA DEPARTMENT OF TRANSPORTATION
PLANNING AND PROGRAMMING DIVISION

IN COOPERATION WITH THE
U.S. DEPARTMENT OF TRANSPORTATION
FEDERAL HIGHWAY ADMINISTRATION

SCALE
1 0 1 2 3 4 Miles
0 0.25 0.5 Miles
SCALE FOR ENLARGEMENTS
1 0 1 2 3 4 5 Kilometers

2006

BASED ON AERIAL PHOTOGRAPHY OF 1959
GROUND INVENTORY OF 2006
AERIAL INVENTORY OF 2006

UNIVERSAL TRANSVERSE MERCADOR ZONE 14
NORTH AMERICAN DATUM 83

SHEET 1 OF 2

COPIES OF THIS MAP ARE AVAILABLE FOR PUBLIC USE AT A NOMINAL COST FROM:
MAP SALES, N.D. DEPT. OF TRANSPORTATION, 608 E. BLVD. AVE., BISMARCK, N.D. 58505-0700