1993 COUNTY FIRE DISTRICT MAP

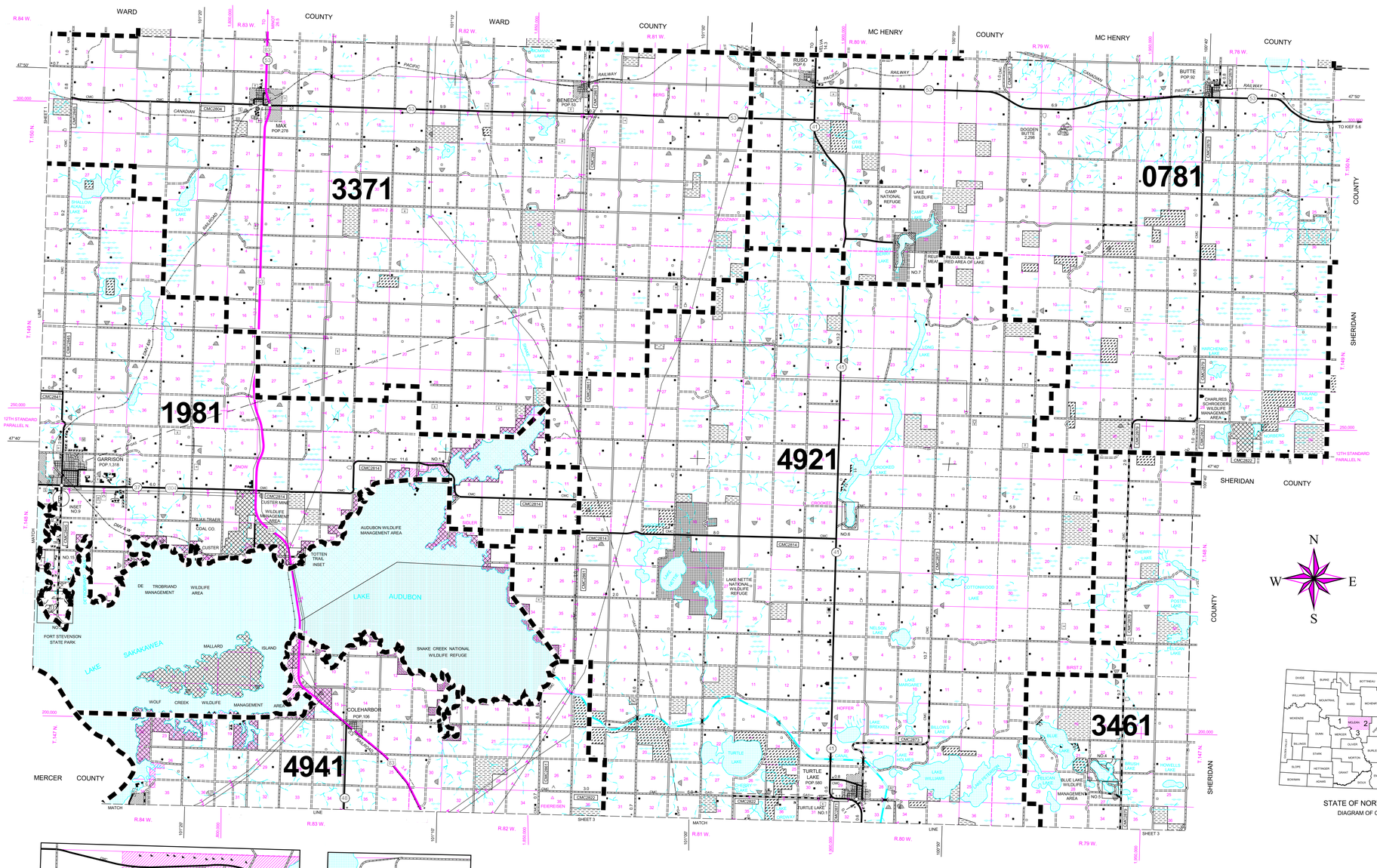

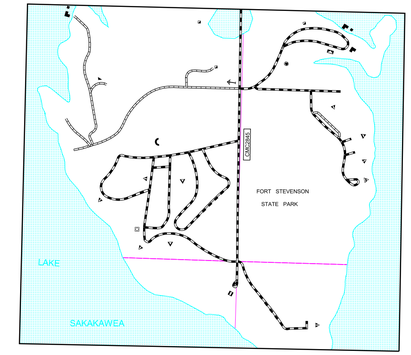

INSET NO. 3

SEC'S. 31, & 32, T. 148 N., R. 84 W.

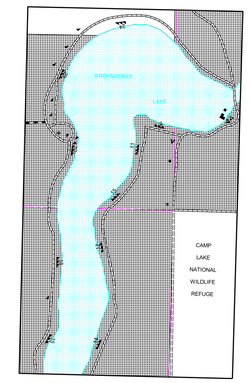

INSET NO. 7

SEC'S. 35, & 36, T. 150 N., R. 80 W.
SEC'S. 1, & 2, T. 149 N., R. 80 W.

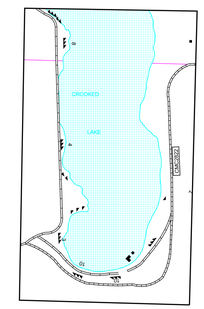

INSET NO. 6

SEC'S. 8, & 17, T. 148 N., R. 80 W.

STATE OF NORTH DAKOTA
DIAGRAM OF COUNTIES

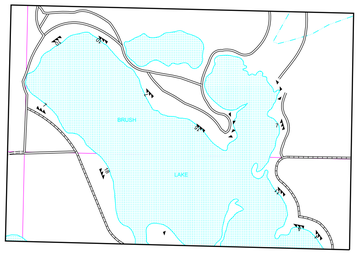

INSET NO. 4

SEC'S. 21, 22, 27, & 28, T. 147 N., R. 79 W.

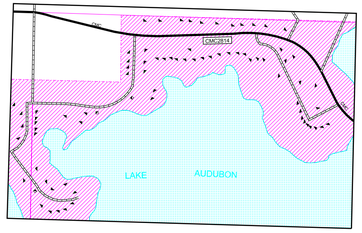

INSET NO. 11

SEC'S. 1, & 12, T. 148 N., R. 83 W.
SEC'S. 6, & 7, T. 148 N., R. 82 W.

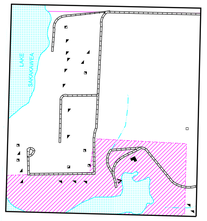

INSET NO. 15

SEC'S. 19, & 30, T. 148 N., R. 84. W.

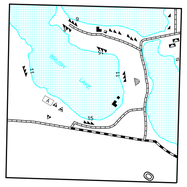

INSET NO. 5

SEC. 27, T. 147 N., R. 79 W.

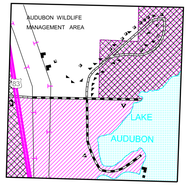

TOTEN TRAIL INSET

SEC'S. 21, & 28, T. 148 N., R. 83 W.

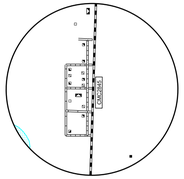

INSET NO. 9

SEC'S. 17, & 18, T. 148 N., R. 84 W.

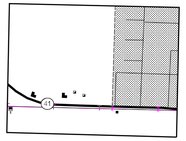

TURTLE LAKE NO. 1

SEC'S. 29, & 32, T. 147 N., R. 80 W.

0781 - BUTTE F/P DISTRICT
1981 - GARRISON F/P DISTRICT
3371 - MAX F/P DISTRICT
3461 - MERCER F/P DISTRICT
4921 - TURTLE LAKE F/P DISTRICT
4941 - UNDERWOOD F/P DISTRICT

McLEAN COUNTY

SCALE

1 0 1 2 3 4 Miles

0 0.25 0.5 Miles

SCALE FOR ENLARGEMENTS

1 0 1 2 3 4 5 Kilometers

2001

BASED ON AERIAL PHOTOGRAPHY OF 1958
GROUND INVENTORY OF 2001
AERIAL INVENTORY OF 1995

UNIVERSAL TRANSVERSE MERCADOR ZONE 14
NORTH AMERICAN DATUM 83
(50,000 FOOT INTERVAL)

SHEET 2 OF 3

COPIES OF THIS MAP ARE AVAILABLE FOR PUBLIC USE AT A NOMINAL COST FROM:
ADDRESS: MAP SALES, N.D. DEPT. OF TRANSPORTATION, 608 E. BLVD. AVE., BISMARCK, N.D. 58505-0700