1993 COUNTY FIRE DISTRICT MAP

0000 - UNCLAIMED
3191 - MCKENZIE COUNTY F/P DISTRICT
3771 - NEW TOWN F/P DISTRICT

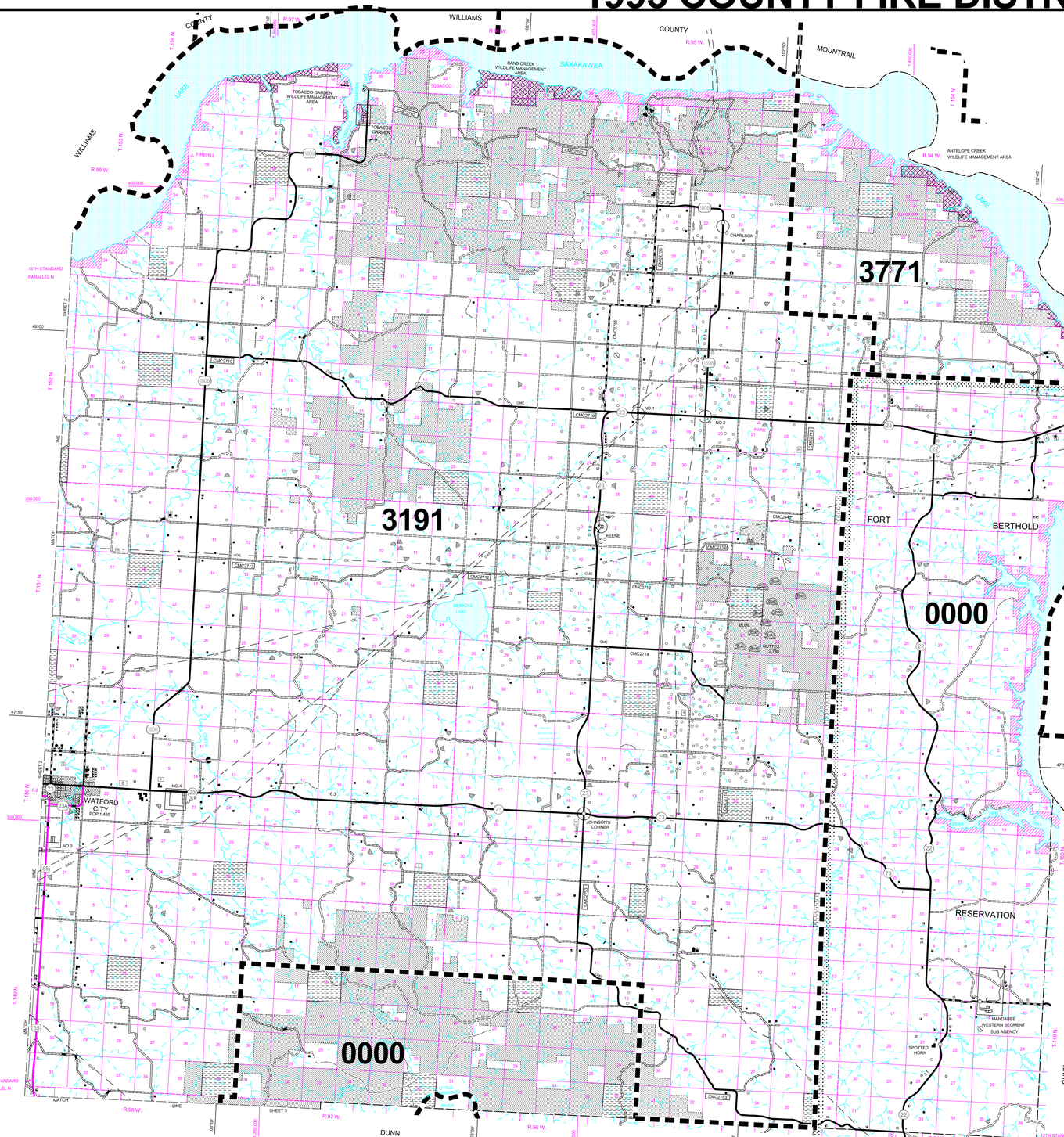

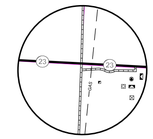

INSET NO. 1
SEC. 24, T. 152 N., R. 96 W.

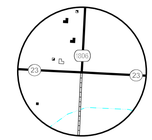

INSET NO. 2
SEC'S. 17, 18, 19, & 20, T. 152 N., R. 95 W.

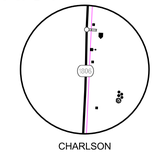

CHARLSON
SEC'S. 22, & 23, T. 153 N., R. 95 W.

KEENE
SEC'S. 2, & 3, T. 151 N., R. 95 W.

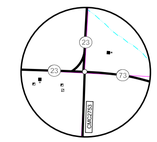

JOHNSON'S CORNER
SEC'S. 14. 15. 22. & 23, T. 150 N., R. 96 W.

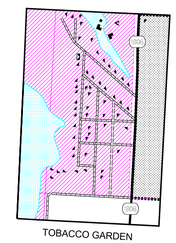

TOBACCO GARDEN
SEC'S. 1, 2, 11, & 12, T. 153 N., R. 97 W.

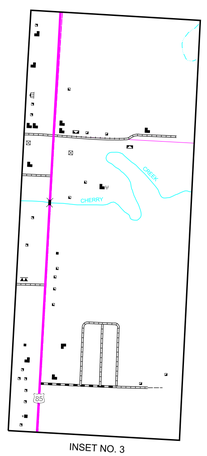

INSET NO. 3
SEC. 30, T. 150 N., R. 98 W.
SEC. 25, T. 150 N., R. 99 W.

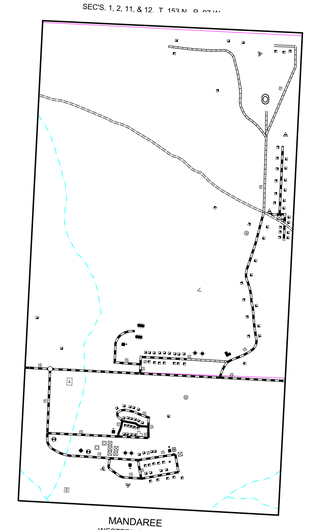

MANDAREE
WESTERN SEGMENT
SUB AGENCY
SEC'S. 11 & 14, T. 149 N., R. 94 W.

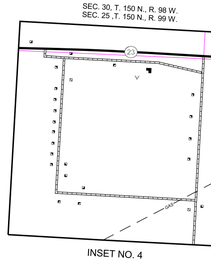

INSET NO. 4
SEC'S. 14, 15, 22, & 23, T. 150 N., R. 98 W.

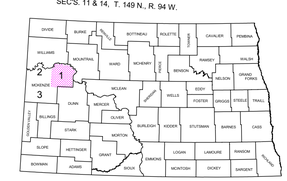

STATE OF NORTH DAKOTA
DIAGRAM OF COUNTIES

GENERAL LEGEND

ROADS AND ROADWAY FEATURES
SELDOM USED TRAILS
PRIMITIVE ROAD
UNIMPROVED ROAD
GRADED AND DRAINED ROAD
GRAVEL GRADED AND DRAINED ROAD
BITUMINOUS ROAD - LOW TYPE
PAVED ROAD - INCLUDING HIGH TYPE BITUMINOUS
STREETS IN UNINCORPORATED TOWNS
INDIAN SERVICE ROAD — 15
COUNTY MAJOR COLLECTOR ROUTE NUMBER — CMC 3800
POINTS BETWEEN WHICH DISTANCES ARE MEASURED — 5.0
INTERSTATE NUMBERED HIGHWAY — 94
U.S. NUMBERED HIGHWAY — 25
STATE HIGHWAY SYSTEM — 50

STRUCTURES
HIGHWAY BRIDGE, GENERAL
HIGHWAY GRADE SEPARATION
DAM WITH ROAD
MINOR DRAINAGE STRUCTURE
CONCRETE FORD OR DIP
FORD - ROAD ESTABLISHED
TRUSS OR GIRDER

RAILROADS
RAILROAD (ANY NUMBER OF TRACKS USED BY A SINGLE OPERATING CO.)
RAILROAD STATION

BOUNDARIES
STATE OR PROVINCE LINE
COUNTY LINE
TOWNSHIP LINE
CORPORATE LINE
SECTION LINE
MATCH LINE BETWEEN ADJOINING SHEETS OF SAME COUNTY
BOUNDARY TO MARK ENLARGEMENT INSET
NATIONAL REFUGES
MONUMENT - SMALL, HISTORIC SITE
WILDLIFE MANAGEMENT AREA
WATERFOWL PRODUCTION AREA
STATE PARKS
STATE SCHOOL LAND
NATIONAL GRASSLANDS
RESERVOIR BOUNDARY (TAKING LINE)
NATIONAL PARKS AND OTHER RESERVATIONS

DRAINAGE
INTERMITTENT STREAM (NARROW)
NARROW STREAM
WIDE STREAM
WIDE STREAM WITH DAM
LAKE, RESERVOIR, OR POND
LAKE, RESERVOIR, OR POND WITH DAM
MARSH OR SWAMP LAND
DRAINAGE DITCH

NAVIGATION
DOCK, PIER, OR LANDING

MISCELLANEOUS
TRIANGULATION STATION
DOT TO INDICATE LOCATION OF ANY CULTURAL FEATURE SHOWN OUT OF POSITION
ALL VACANT CULTURE INDICATED BY OPEN SYMBOL
PLANE COORDINATE LINES — 1,450,000
LATITUDE AND LONGITUDE — 47°00'

NATURAL FEATURES
PROMINENT ELEVATION - WITH NAME — 8522

FARM UNITS, DWELLINGS, ETC.
FARM UNIT (FARM UNITS SHOWN IN MUNICIPAL LIMITS INDICATE FARM BUILDINGS FOR FARM USE)
DWELLING OTHER THAN FARM
ROWS OR GROUPS OF DWELLINGS CLOSELY SPACED (FIGURE DENOTES NUMBER OF DWELLINGS)
BARRACKS, OR DORMATORIES FOR STUDENTS, WORKERS, MIGRANTS, ETC.
SEASONAL OR SUMMER COLONY DWELLING
SEASONAL DWELLINGS CLOSELY SPACED
CHURCH
CEMETERY
WELL
TOLL HOUSE, STATE PORT OF ENTRY, OR WEIGHT STATION
TENANT HOUSE

PUBLIC SERVICE FACILITIES
POST OFFICE
HIGHWAY GARAGE
FIRE ENGINE HOUSE
GARBAGE OR RUBBISH DUMP
SEWAGE DISPOSAL PLANT
SANITARY FILL
AUTOMOBILE GRAVEYARD
WATER SUPPLY STAND PIPE OR TANK
PIPE LINE, GAS — GAS
PIPE LINE, OIL — OIL
TRANSMISSION LINE
POWER SUBSTATION
BOOSTER STATION
COMMUNICATION TOWER
POLICE STATION
MUNICIPAL BUILDING
COURTHOUSE

CONSERVATION AND RECREATION
PICNIC GROUND
PLAYGROUND, BALL FIELD, ETC.
SCENIC SITE
CAMP SITE, NO PERMANENCE (TENTS OR TRAILER PARKING)
TOURIST COURT, OR MOTEL
REST AREA
SMALL PARK (SP-STATE, CP-COUNTY, MP-MUNICIPAL, WP-WAYSIDE PARK) — SP
GOLF GROUND OR COUNTRY CLUB — G
FAIR GROUND, RACE COURSE, SPEEDWAY
GUIDE HOUSE OR GATE HOUSE

INDUSTRIAL
STORE OR SMALL BUSINESS ESTABLISHMENT
FACTORY OR INDUSTRIAL PLANT
GAS TANK
GROUP OF STORAGE TANKS (OIL OR GAS)
FILLING STATION
PUMPING STATION (OIL OR GAS)
GAUGING OR PUMPING STATION
WAREHOUSE - GENERAL
GRAIN ELEVATOR
BEET DUMP
GRAVEL PIT
OIL OR GAS WELL
MINE - SHAFT OR DRIFT (ANY KIND)

EDUCATIONAL AND CORRECTIONAL INSTITUTIONS
TOWNHALL, GRANGE, OR COMMUNITY HALL
MUSEUM - GENERAL

CITY AND VILLAGE CENTERS
COUNTY SEAT
OTHER CITIES AND VILLAGES
INCORPORATED CITY OR VILLAGE (GENERALIZED)

AIRPORTS
AIRFIELD, LIMITED FACILITIES
LANDING AREA OR STRIP

N
W E
S

GENERAL HIGHWAY MAP

McKENZIE COUNTY
NORTH DAKOTA

PREPARED BY THE
NORTH DAKOTA DEPARTMENT OF TRANSPORTATION
PLANNING AND PROGRAMMING DIVISION

IN COOPERATION WITH THE
U.S. DEPARTMENT OF TRANSPORTATION
FEDERAL HIGHWAY ADMINISTRATION

SCALE
1 0 1 2 3 4 Miles
0 0.25 0.5 Miles

SCALE FOR ENLARGEMENTS
1 0 1 2 3 4 5 Kilometers

2001

BASED ON AERIAL PHOTOGRAPHY OF 1958
GROUND INVENTORY OF 2001
AERIAL INVENTORY OF 1995

UNIVERSAL TRANSVERSE MERCADOR ZONE 14
NORTH AMERICAN DATUM 83
(50,000 FOOT INTERVAL)

SHEET 1 OF 3

COPIES OF THIS MAP ARE AVAILABLE FOR PUBLIC USE AT A NOMINAL COST FROM ADDRESS: MAP SALES, N.D. DEPT. OF TRANSPORTATION, 608 E. BLVD. AVE., BISMARCK, N.D. 58505-0700