1993 COUNTY FIRE DISTRICT MAP

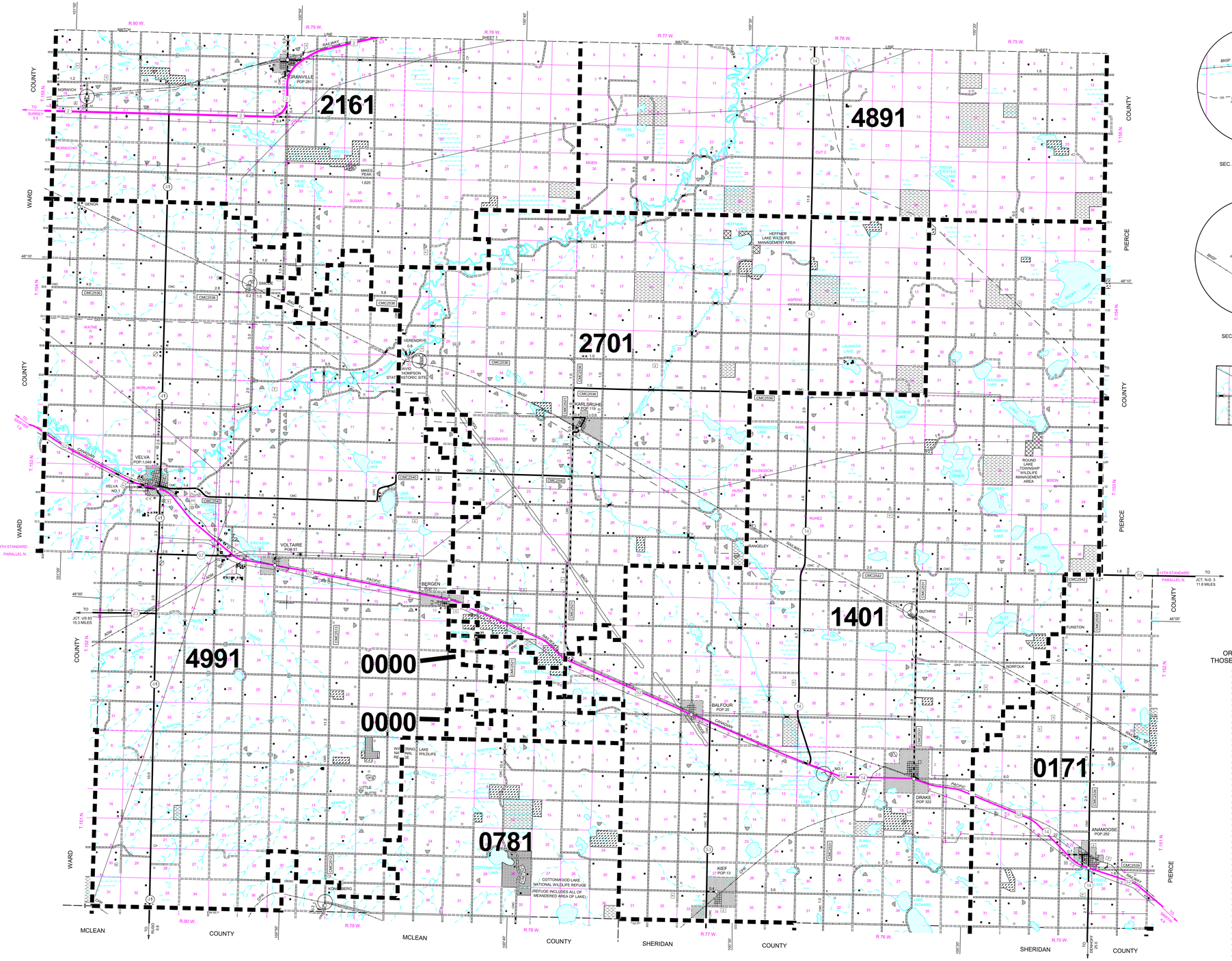

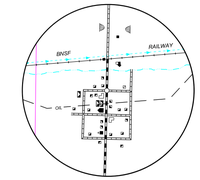

NORWICH
SEC. 17, T. 155 N., R. 80 W.

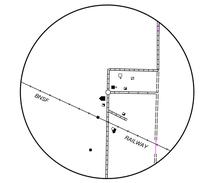

SIMCOE
SEC'S. 17 & 18, T. 154 N., R. 79 W.

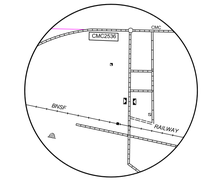

VERENDRYE
SEC'S. 30 & 31, T. 154 N., R. 78 W.

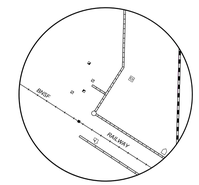

GUTHRIE
SEC. 10, T. 152 N., R. 76 W.

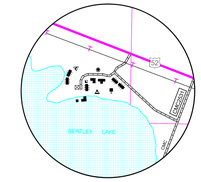

INSET NO. 1
SEC'S. 5, 6, 7, & 8, T. 151 N., R. 76 W.

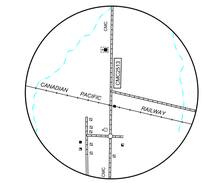

KONGSBERG
SEC'S. 32, & 33, T. 151 N., R. 79 W.

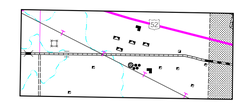

VELVA NO. 1
SEC'S. 21,22, 27, & 28, T. 153 N., R. 80 W.

0171 - ANAMOOSE F/P DISTRICT
0781 - BUTTE F/P DISTRICT
0000 - UNCLAIMED
1401 - DRAKE F/P DISTRICT
2161 - GRANVILLE F/P DISTRICT
2701 - KARLSRUHE F/P DISTRICT
4891 - TOWNER F/P DISTRICT
4991 - VELVA F/P DISTRICT

NAME AND LOCATION OF ORGANIZED CIVIL TOWNSHIPS THOSE UNORGANIZED ARE SO NOTED

T. 159 N.-R. 80 W. PRATT
T. 159 N.-R. 79 W. DEER RIVER
T. 159 N.-R. 78 W. MEADOW
T. 159 N.-R. 77 W. MOUSE RIVER
T. 159 N.-R. 76 W. WILLOW CREEK
T. 158 N.-R. 80 W. GRILLEY
T. 158 N.-R. 79 W. LITTLE DEEP
T. 158 N.-R. 78 W. LAYTON
T. 158 N.-R. 77 W. BANTRY
T. 158 N.-R. 76 W. UNORGANIZED
T. 158 N.-R. 75 W. NORMAL
T. 157 N.-R. 80 W. DEERING
T. 157 N.-R. 79 W. SALINE
T. 157 N.-R. 78 W. GILMORE
T. 157 N.-R. 77 W. WAGAR
T. 157 N.-R. 76 W. UNORGANIZED
T. 157 N.-R. 75 W. UNORGANIZED
T. 156 N.-R. 80 W. KOTTKE VALLEY
T. 156 N.-R. 79 W. EGG CREEK
T. 156 N.-R. 78 W. RIGA
T. 156 N.-R. 77 W. DENBIGH
T. 156 N.-R. 76 W. NEWPORT
T. 156 N.-R. 75 W. BERWICK
T. 155 N.-R. 80 W. NORWICH
T. 155 N.-R. 79 W. GRANVILLE
T. 155 N.-R. 78 W. ROSE HILL
T. 155 N.-R. 77 W. UNORGANIZED
T. 155 N.-R. 76 W. UNORGANIZED
T. 155 N.-R. 75 W. UNORGANIZED
T. 154 N.-R. 80 W. NORTH PRAIRIE
T. 154 N.-R. 79 W. HENDRICKSON
T. 154 N.-R. 78 W. FALSEN
T. 154 N.-R. 77 W. VILLARD
T. 154 N.-R. 76 W. UNORGANIZED
T. 154 N.-R. 75 W. UNORGANIZED
T. 153 N.-R. 80 W. VELVA
T. 153 N.-R. 79 W. LEBANON
T. 153 N.-R. 78 W. LAKE HESTER
T. 153 N.-R. 77 W. KARLSRUHE
T. 153 N.-R. 76 W. LAKE GEORGE
T. 153 N.-R. 75 W. ROUND LAKE
T. 152 N.-R. 80 W. BROWN
T. 152 N.-R. 79 W. VOLTAIRE
T. 152 N.-R. 78 W. ODIN
T. 152 N.-R. 77 W. BALFOUR
T. 152 N.-R. 76 W. STREGE
T. 152 N.-R. 75 W. SCHILLER
T. 151 N.-R. 80 W. BJORNSON
T. 151 N.-R. 79 W. OLIVIA
T. 151 N.-R. 78 W. COTTONWOOD LAKE
T. 151 N.-R. 77 W. LAND
T. 151 N.-R. 76 W. SPRING GROVE
T. 151 N.-R. 75 W. ANAMOOSE

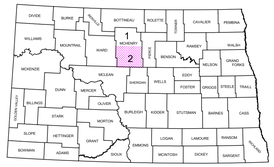

STATE OF NORTH DAKOTA
DIAGRAM OF COUNTIES

McHENRY COUNTY

SCALE

1 0 1 2 3 4 Miles

0 0.25 0.5 Miles

SCALE FOR ENLARGEMENTS

1 0 1 2 3 4 5 Kilometers

2003

BASED ON AERIAL PHOTOGRAPHY OF 1953
GROUND INVENTORY OF 2003
AERIAL INVENTORY OF 2003

UNIVERSAL TRANSVERSE MERCATOR ZONE 14
NORTH AMERICAN DATUM 83

SHEET 2 OF 2

COPIES OF THIS MAP ARE AVAILABLE FOR PUBLIC USE AT A NOMINAL COST FROM:
MAP SALES, N.D. DEPT. OF TRANSPORTATION, 608 E. BLVD. AVE., BISMARCK, N.D. 58505-0700