2008 COUNTY FIRE DISTRICT MAP

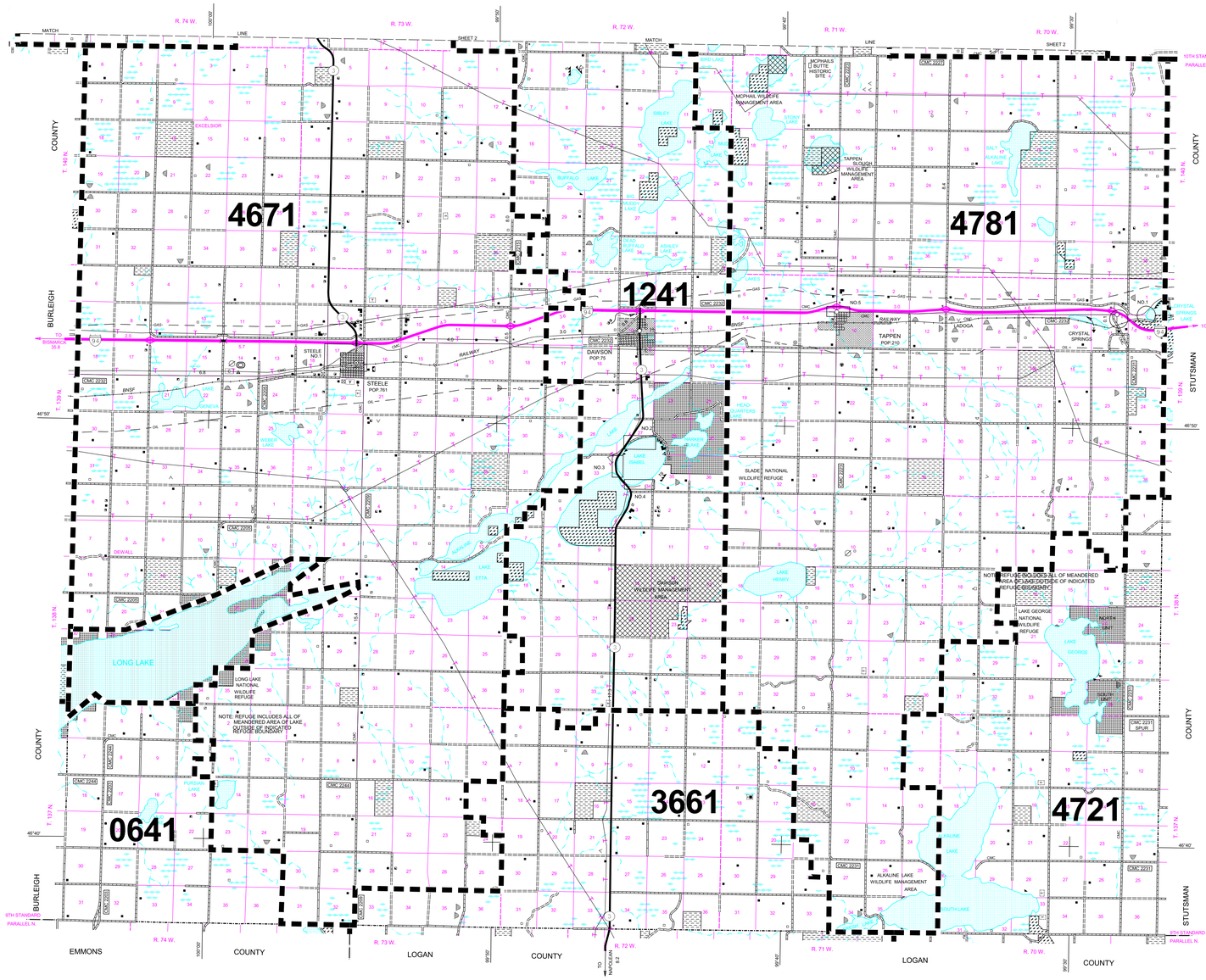

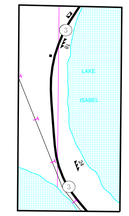

INSET NO. 3
SEC'S. 33 & 34, T. 139 N., R. 72 W.

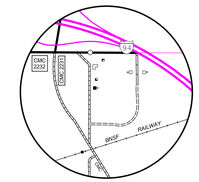

CRYSTAL SPRINGS
SEC'S. 2 & 11, T. 139 N., R. 70 W.

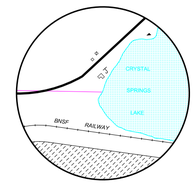

INSET NO. 1
SEC'S. 1 & 12, T. 139 N., R. 70 W.

GENERAL LEGEND

ROADS AND ROADWAY FEATURES
- PRIMITIVE ROAD
- UNIMPROVED ROAD
- GRADED AND DRAINED ROAD
- GRAVEL GRADED AND DRAINED ROAD
- BITUMINOUS ROAD - LOW TYPE
- PAVED ROAD - INCLUDING HIGH TYPE BITUMINOUS
- DIVIDED HIGHWAY
- HIGHWAY WITH FULL CONTROL OF ACCESS
- STREETS IN UNINCORPORATED TOWNS
- CLOVER LEAF OR INTERCHANGE
- COUNTY MAJOR COLLECTOR ROUTE NUMBER (CMC 1001)
- POINTS BETWEEN WHICH DISTANCES ARE MEASURED (5.0)
- INTERSTATE NUMBERED HIGHWAY (I-94)
- U.S. NUMBERED HIGHWAY (US 83)
- STATE HIGHWAY SYSTEM (ND 30)

STRUCTURES
- HIGHWAY BRIDGE, GENERAL
- FORD - ROAD ESTABLISHED
- MINOR DRAINAGE STRUCTURE

RAILROADS
- RAILROAD (ANY NUMBER OF TRACKS USED BY A SINGLE OPERATING CO.)
- RAILROAD STATION
- RAILROAD GRADE CROSSING

DRAINAGE
- INTERMITTENT STREAM (NARROW)
- WIDE STREAM
- LAKE, RESERVOIR, OR POND
- LAKE, RESERVOIR, OR POND WITH DAM
- MARSH OR SWAMP LAND

NAVIGATION
- DOCK, PIER, OR LANDING

BOUNDARIES
- COUNTY LINE
- TOWNSHIP LINE
- CORPORATE LINE
- SECTION LINE
- MATCH LINE BETWEEN ADJOINING SHEETS OF SAME COUNTY
- BOUNDARY TO MARK ENLARGEMENT INSET
- NATIONAL PARKS, REFUGES, AND OTHER RESERVATIONS
- MONUMENT - SMALL, HISTORIC SITE
- WILDLIFE MANAGEMENT AREA
- WATERFOWL PRODUCTION AREA
- STATE PARKS
- STATE SCHOOL LAND

INDUSTRIAL
- STORE OR SMALL BUSINESS ESTABLISHMENT
- GAS TANK
- GROUP OF STORAGE TANKS (OIL OR GAS)
- FILLING STATION
- PUMPING STATION (OIL OR GAS)
- WAREHOUSE - GENERAL
- GRAIN ELEVATOR
- GRAVEL PIT
- VALVE HOUSE

FARM UNITS, DWELLINGS, ETC.
- FARM UNIT
- DWELLING OTHER THAN FARM
- ROWS OR GROUPS OF DWELLINGS CLOSELY SPACED (FIGURE DENOTES NUMBER OF DWELLINGS)
- SEASONAL OR SUMMER COLONY DWELLING
- SEASONAL DWELLINGS CLOSELY SPACED
- CHURCH
- CHURCH AND SCHOOL
- CEMETERY
- CHURCH WITH CEMETERY ADJACENT

AIRPORTS
- AIRFIELD, LIMITED FACILITIES
- LANDING AREA OR STRIP

EDUCATIONAL AND CORRECTIONAL INSTITUTIONS
- TOWNHALL, GRANGE, OR COMMUNITY HALL

PUBLIC SERVICE FACILITIES
- HIGHWAY GARAGE
- GARBAGE OR RUBBISH DUMP
- AUTOMOBILE GRAVEYARD
- SCRAP BUILDING MATERIAL
- WATER SUPPLY STAND PIPE OR TANK
- PIPE LINE, GAS — GAS
- PIPE LINE, OIL — OIL
- TRANSMISSION LINE
- POWER SUBSTATION
- COMMUNICATION TOWER
- MUNICIPAL BUILDING

CONSERVATION AND RECREATION
- PICNIC GROUND
- BATHING BEACH OR SWIMMING POOL
- GOLF GROUND OR COUNTRY CLUB
- AMUSEMENT PARK OR HALL
- FAIR GROUND, RACE COURSE, SPEEDWAY
- ROADSIDE SPRING

CITY AND VILLAGE CENTERS
- COUNTY SEAT
- OTHER CITIES AND VILLAGES
- INCORPORATED CITY OR VILLAGE (GENERALIZED)

MISCELLANEOUS
- TRIANGULATION STATION
- DOT TO INDICATE LOCATION OF ANY CULTURAL FEATURE SHOWN OUT OF POSITION
- ALL VACANT CULTURE INDICATED BY OPEN SYMBOL
- LATITUDE AND LONGITUDE (47°00')

0641 - BRADDOCK F/P DISTRICT
1241 - DAWSON F/P DISTRICT
3661 - NAPOLEON F/P DISTRICT
4671 - STEELE F/P DISTRICT
4721 - STREETER F/P DISTRICT
4781 - TAPPEN RURAL FIRE DEPT

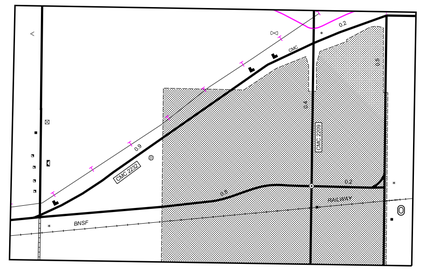

STEELE NO. 1
SEC. 16, 17 & 18 T. 139 N., R. 73 W.

GENERAL HIGHWAY MAP

KIDDER COUNTY
NORTH DAKOTA

PREPARED BY THE
NORTH DAKOTA DEPARTMENT OF TRANSPORTATION
PLANNING AND PROGRAMMING DIVISION

IN COOPERATION WITH THE
U.S. DEPARTMENT OF TRANSPORTATION
FEDERAL HIGHWAY ADMINISTRATION

SCALE
1 0 1 2 3 4 Miles
0 0.25 0.5 Miles
SCALE FOR ENLARGEMENTS
1 0 1 2 3 4 5 Kilometers

2004

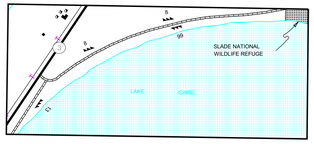

INSET NO. 2
SEC'S. 26 & 27, T. 139 N., R. 72 W.

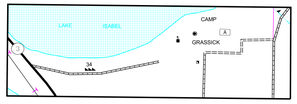

INSET NO. 4
SEC. 34 & 35 T. 139 N., R. 72 W.

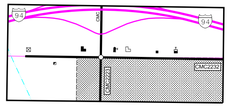

INSET NO. 5
SEC'S. 3, 4, 9, & 10, T. 139 N., R. 71 W.

STATE OF NORTH DAKOTA
DIAGRAM OF COUNTIES

COPIES OF THIS MAP ARE AVAILABLE FOR PUBLIC USE AT A NOMINAL COST FROM:
MAP SALES, N.D. DEPT. OF TRANSPORTATION, 608 E. BLVD. AVE., BISMARCK, N.D. 58505-0700

BASED ON AERIAL PHOTOGRAPHY OF 1954
GROUND INVENTORY OF 2004
AERIAL INVENTORY OF 2004

UNIVERSAL TRANSVERSE MERCATOR ZONE 14
NORTH AMERICAN DATUM 83

SHEET 1 OF 2