1993 COUNTY FIRE DISTRICT MAP

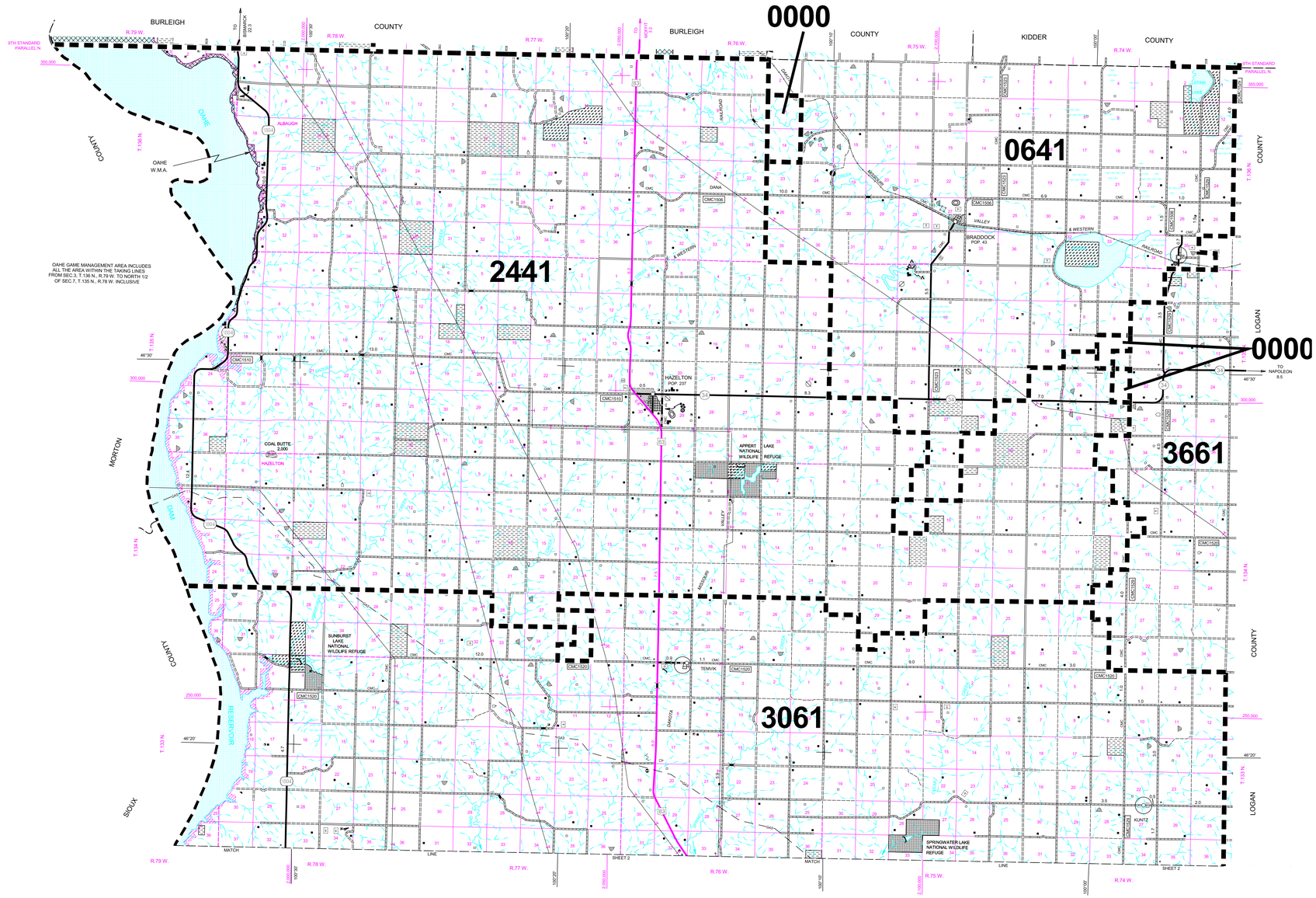

GENERAL LEGEND

ROADS AND ROADWAY FEATURES
- SELDOM USED TRAILS
- PRIMITIVE ROAD
- UNIMPROVED ROAD
- GRADED AND DRAINED ROAD
- GRAVEL GRADED AND DRAINED ROAD
- BITUMINOUS ROAD - LOW TYPE
- PAVED ROAD - INCLUDING HIGH TYPE BITUMINOUS
- STREETS IN UNINCORPORATED TOWNS
- COUNTY MAJOR COLLECTOR ROUTE NUMBER (CMC 1520)
- POINTS BETWEEN WHICH DISTANCES ARE MEASURED (5.0)
- INTERSTATE NUMBERED HIGHWAY (I-94)
- U.S. NUMBERED HIGHWAY (52)
- STATE HIGHWAY SYSTEM (34)

AIRPORTS
- LANDING AREA OR STRIP

RAILROADS
- RAILROAD (ANY NUMBER OF TRACKS USED BY A SINGLE OPERATING CO.)
- RAILROAD STATION

DRAINAGE
- INTERMITTENT STREAM (NARROW)
- NARROW STREAM
- WIDE STREAM
- WIDE STREAM WITH DAM
- LAKE, RESERVOIR, OR POND
- LAKE, RESERVOIR, OR POND WITH DAM
- MARSH OR SWAMP LAND

NAVIGATION
- DOCK, PIER, OR LANDING

MISCELLANEOUS
- TRIANGULATION STATION
- DOT TO INDICATE LOCATION OF ANY CULTURAL FEATURE SHOWN OUT OF POSITION
- ALL VACANT CULTURE INDICATED BY OPEN SYMBOL
- PLANE COORDINATE LINES (1,450,000)
- LATITUDE AND LONGITUDE (47°00')

STRUCTURES
- HIGHWAY BRIDGE, GENERAL
- DAM WITH ROAD
- MINOR DRAINAGE STRUCTURE
- CONCRETE FORD OR DIP
- FORD - ROAD ESTABLISHED

NATURAL FEATURES
- PROMINENT ELEVATION - WITH NAME (6522)

BOUNDARIES
- STATE OR PROVINCE LINE
- COUNTY LINE
- TOWNSHIP LINE
- CORPORATE LINE
- SECTION LINE
- MATCH LINE BETWEEN ADJOINING SHEETS OF SAME COUNTY
- BOUNDARY TO MARK ENLARGEMENT INSET
- NATIONAL REFUGES
- WILDLIFE MANAGEMENT AREA
- WATERFOWL PRODUCTION AREA
- STATE SCHOOL LAND
- RESERVOIR BOUNDARY (TAKING LINE)

CITY AND VILLAGE CENTERS
- COUNTY SEAT
- OTHER CITIES AND VILLAGES
- INCORPORATED CITY OR VILLAGE (GENERALIZED)

INDUSTRIAL
- STORE OR SMALL BUSINESS ESTABLISHMENT
- FACTORY OR INDUSTRIAL PLANT
- GROUP OF STORAGE TANKS (OIL OR GAS)
- WAREHOUSE - GENERAL
- GRAIN ELEVATOR
- STOCK YARD - LOADING PEN OR CORRAL
- GRAVEL PIT

EDUCATIONAL AND CORRECTIONAL INSTITUTIONS
- SCHOOLHOUSE
- TOWNHALL, GRANGE, OR COMMUNITY HALL

FARM UNITS, DWELLINGS, ETC.
- FARM UNIT (FARM UNITS SHOWN IN MUNICIPAL LIMITS INDICATE FARM BUILDINGS FOR FARM USE)
- DWELLING OTHER THAN FARM
- ROWS OR GROUPS OF DWELLINGS CLOSELY SPACED (FIGURE DENOTES NUMBER OF DWELLINGS)
- SEASONAL OR SUMMER COLONY DWELLING
- SEASONAL DWELLINGS CLOSELY SPACED
- CHURCH
- CEMETERY
- CHURCH WITH CEMETERY ADJACENT
- WELL
- TOLL HOUSE, STATE PORT OF ENTRY, OR WEIGHT STATION

CONSERVATION AND RECREATION
- PICNIC GROUND
- PLAYGROUND, BALL FIELD, ETC.
- CAMP SITE, NO PERMANENCE (TENTS OR TRAILER PARKING)
- CAMP OR LODGE (PERMANENT SITE WITH BUILDINGS)
- TOURIST COURT, OR MOTEL
- SMALL PARK (SP-STATE, CP-COUNTY, MP-MUNICIPAL, WP-WAYSIDE PARK) (SP)
- GOLF GROUND OR COUNTRY CLUB (C)
- AMUSEMENT PARK OR HALL (A)
- FAIR GROUND, RACE COURSE, SPEEDWAY
- DRIVE-IN THEATER

PUBLIC SERVICE FACILITIES
- POST OFFICE
- HIGHWAY GARAGE
- GARBAGE OR RUBBISH DUMP
- SEWAGE DISPOSAL PLANT
- AUTOMOBILE GRAVEYARD
- PIPE LINE, GAS (GAS)
- PIPE LINE, OIL (OIL)
- TRANSMISSION LINE
- POWER SUBSTATION
- COMMUNICATION TOWER

0000 - UNCLAIMED
0641 - BRADDOCK F/P DISTRICT
2441 - HAZELTON F/P DISTRICT
3061 - LINTON F/P DISTRICT
3661 - NAPOLEON F/P DISTRICT

N
W E
S

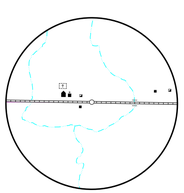

KUNTZ
SEC'S. 22 & 27, T.133 N., R. 74 W.

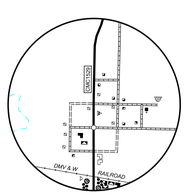

KINTYRE
SEC. 35, T. 136 N., R. 74 W.

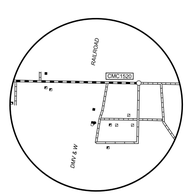

TEMVIK
SEC. 32, T. 134 N., R. 76 W.
SEC. 5, T. 133 N., R. 76 W.

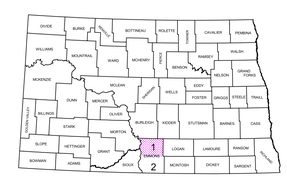

STATE OF NORTH DAKOTA
DIAGRAM OF COUNTIES

GENERAL HIGHWAY MAP

EMMONS COUNTY

NORTH DAKOTA

PREPARED BY THE
NORTH DAKOTA DEPARTMENT OF TRANSPORTATION
PLANNING AND PROGRAMMING DIVISION

IN COOPERATION WITH THE
U.S. DEPARTMENT OF TRANSPORTATION
FEDERAL HIGHWAY ADMINISTRATION

SCALE
1 0 1 2 3 4 Miles
0 0.25 0.5 Miles
SCALE FOR ENLARGEMENTS
1 0 1 2 3 4 5 Kilometers

2002

COPIES OF THIS MAP ARE AVAILABLE FOR PUBLIC USE AT A NOMINAL COST FROM:
ADDRESS: MAP SALES, N.D. DEPT. OF TRANSPORTATION, 608 E. BLVD. AVE., BISMARCK, N.D. 58505-0700

BASED ON AERIAL PHOTOGRAPHY OF 1952
GROUND INVENTORY OF 2002
AERIAL INVENTORY OF 2002

UNIVERSAL TRANSVERSE MERCADOR ZONE 14
NORTH AMERICAN DATUN 83
(50,000 FOOT INTERVAL)

SHEET 1 OF 2