1993 COUNTY FIRE DISTRICT MAP

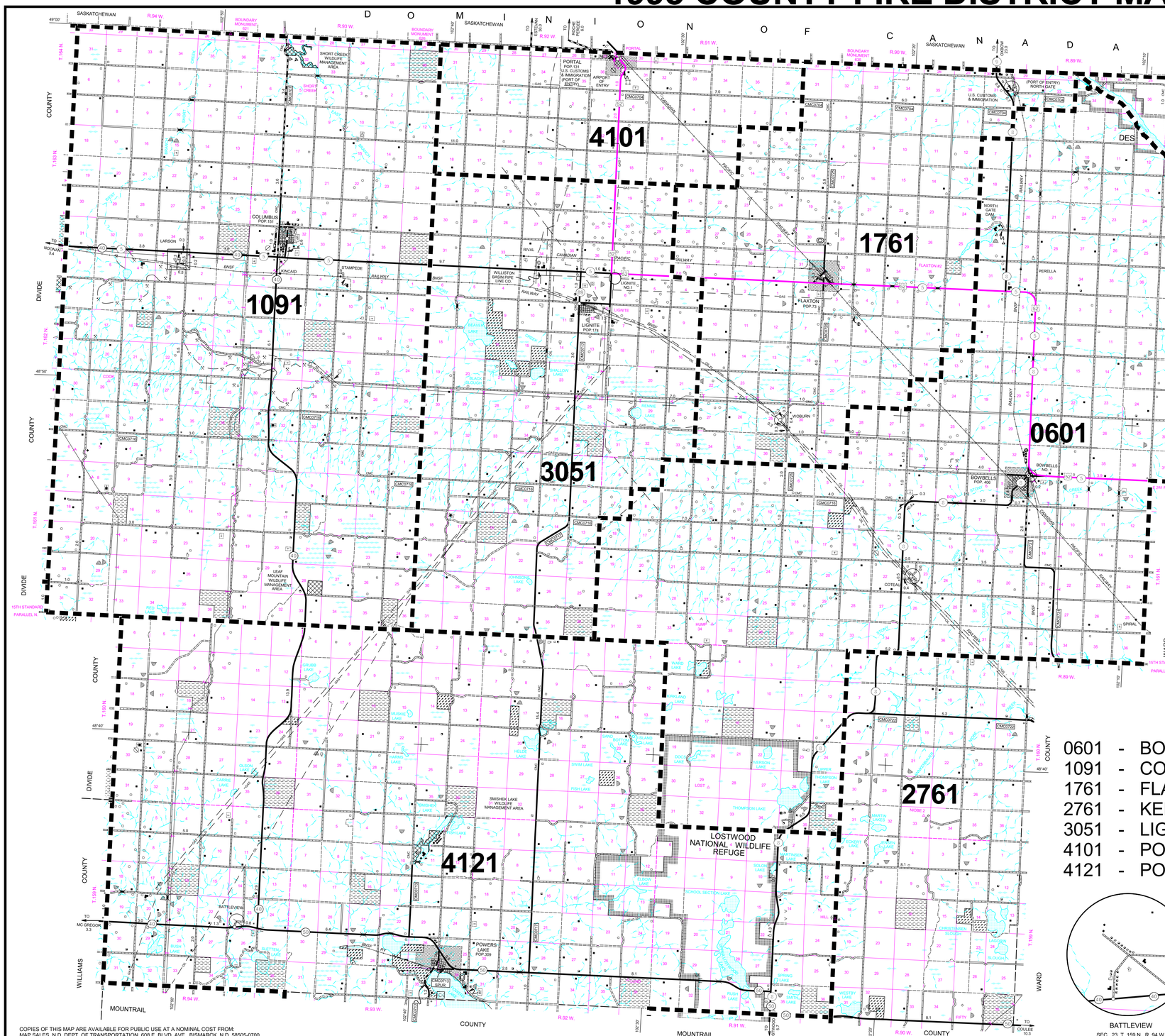

NAME AND LOCATION OF ORGANIZED CIVIL TOWNSHIPS THOSE UNORGANIZED ARE SO NOTED

T. 164 N.-R. 88 W. LAKEVIEW
T. 163 N.-R. 88 W. LAKEVIEW
T. 163 N.-R. 88 W. UNORGANIZED
T. 164 N.-R. 89 W. LAKEVIEW
T. 163 N.-R. 89 W. LAKEVIEW
T. 162 N.-R. 88 W. LAKEVIEW
T. 164 N.-R. 89 W. NORTH STAR
T. 163 N.-R. 89 W. NORTH STAR
T. 164 N.-R. 90 W. RICHLAND
T. 163 N.-R. 90 W. RICHLAND
T. 164 N.-R. 91 W. SOO
T. 163 N.-R. 91 W. SOO
T. 164 N.-R. 92 W. PORTAL
T. 163 N.-R. 92 W. PORTAL
T. 164 N.-R. 93 W. SHORT CREEK
T. 163 N.-R. 93 W. SHORT CREEK
T. 164 N.-R. 94 W. FORTHUN
T. 162 N.-R. 88 W. MINNESOTA
T. 162 N.-R. 89 W. MINNESOTA
T. 162 N.-R. 90 W. CARTER
T. 162 N.-R. 91 W. DALE
T. 162 N.-R. 92 W. VALE
T. 162 N.-R. 93 W. RAY
T. 162 N.-R. 94 W. KELLER
T. 161 N.-R. 89 W. CLOWBELLS
T. 161 N.-R. 90 W. WARD
T. 161 N.-R. 91 W. CLAYTON
T. 161 N.-R. 92 W. FOOTHILLS
T. 161 N.-R. 93 W. LEAF MOUNTAIN
T. 161 N.-R. 94 W. HARMONIUS
T. 160 N.-R. 90 W. ROSELAND
T. 160 N.-R. 91 W. DIMOND
T. 160 N.-R. 92 W. LUCY
T. 160 N.-R. 93 W. CLEARY
T. 160 N.-R. 94 W. THORSON
T. 159 N.-R. 90 W. KANDIYOHI
T. 159 N.-R. 91 W. VANVILLE
T. 159 N.-R. 92 W. GARNESS
T. 159 N.-R. 93 W. COLVILLE
T. 159 N.-R. 94 W. BATTLEVIEW

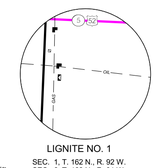

LIGNITE NO. 1
SEC. 1, T. 162 N., R. 92 W.
SEC. 6, T. 162 N., R. 91 W.

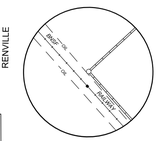

WOBURN
SEC 25, T. 162 N., R. 91 W.

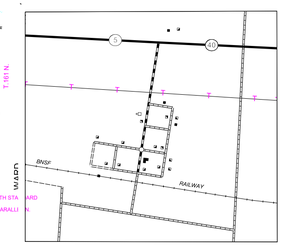

FLAXTON
SEC'S. 34 & 35 T. 163 N., R. 94 W.
SEC'S. 3 & 2 T. 162 N., R. 94 W.

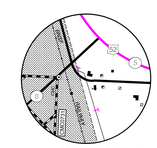

BOWBELLS NO. 1
SEC'S. 32 & 33, T. 162 N., R. 89 W.
SEC'S. 4 & 5, T. 161 N., R. 89 W.

0601 - BOWBELLS F/P DISTRICT
1091 - COLUMBUS RURAL FIRE DEPT
1761 - FLAXTON F/P DISTRICT
2761 - KEMMARE RURAL FIRE DEPT
3051 - LIGNITE F/P DISTRICT
4101 - PORTAL F/P DISTRICT
4121 - POWERS LAKE F/P DISTRICT

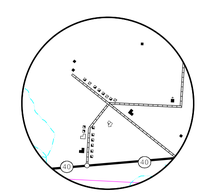

BATTLEVIEW
SEC. 23, T. 159 N., R. 94 W.

COTEAU
SEC. 23, T. 161 N., R. 90 W.

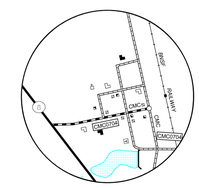

NORTH GATE
SEC'S. 31 & 32, T. 164 N., R. 89 W.

GENERAL LEGEND

ROADS AND ROADWAY FEATURES

SELDOM USED TRAILS
PRIMITIVE ROAD
UNIMPROVED ROAD
GRADED AND DRAINED ROAD
GRAVEL GRADED AND DRAINED ROAD
BITUMINOUS ROAD - LOW TYPE
PAVED ROAD - INCLUDING HIGH TYPE BITUMINOUS
STREETS IN UNINCORPORATED TOWNS
INDIAN SERVICE ROAD
COUNTY MAJOR COLLECTOR ROUTE NUMBER (CMC 0001)
POINTS BETWEEN WHICH DISTANCES ARE MEASURED (5.0)
INTERSTATE NUMBERED HIGHWAY (94)
U.S. NUMBERED HIGHWAY (52)
STATE HIGHWAY SYSTEM (30)

STRUCTURES

HIGHWAY BRIDGE, GENERAL
HIGHWAY GRADE SEPARATION
FIRE ENGINE HOUSE
MINOR DRAINAGE STRUCTURE
CONCRETE FORD OR DIP
FORD - ROAD ESTABLISHED

RAILROADS

RAILROAD (ANY NUMBER OF TRACKS USED BY A SINGLE OPERATING CO.)
RAILROAD STATION

BOUNDARIES

MONUMENTED BOUNDARY MARKER
STATE OR PROVINCE LINE
COUNTY LINE
TOWNSHIP LINE
CORPORATE LINE
SECTION LINE
BOUNDARY TO MARK ENLARGEMENT INSET
NATIONAL REFUGES
MONUMENT - SMALL, HISTORIC SITE
WILDLIFE MANAGEMENT AREA
WATERFOWL PRODUCTION AREA
STATE PARKS
STATE SCHOOL LAND

AIRPORTS

AIRFIELD, LIMITED FACILITIES
LANDING AREA OR STRIP

DRAINAGE

INTERMITTENT STREAM (NARROW)
NARROW STREAM
WIDE STREAM
WIDE STREAM WITH DAM
LAKE, RESERVOIR, OR POND
LAKE, RESERVOIR, OR POND WITH DAM
MARSH OR SWAMP LAND
DRAINAGE DITCH

NAVIGATION

DOCK, PIER, OR LANDING

MISCELLANEOUS

TRIANGULATION STATION
DOT TO INDICATE LOCATION OF ANY CULTURAL FEATURE SHOWN OUT OF POSITION
ALL VACANT CULTURE INDICATED BY OPEN SYMBOL
LATITUDE AND LONGITUDE (47°00')

FARM UNITS, DWELLINGS, ETC.

FARM UNIT (FARM UNITS SHOWN IN MUNICIPAL LIMITS INDICATE FARM BUILDINGS FOR FARM USE)
DWELLING OTHER THAN FARM
ROWS OR GROUPS OF DWELLINGS CLOSELY SPACED (FIGURE DENOTES NUMBER OF DWELLINGS)
BARRACKS, OR DORMATORIES FOR STUDENTS, WORKERS, MIGRANTS, ETC.
SEASONAL OR SUMMER COLONY DWELLING
SEASONAL DWELLINGS CLOSELY SPACED
CHURCH
CEMETERY
WELL
TOLL HOUSE, STATE PORT OF ENTRY, OR WEIGHT STATION
TENANT HOUSE

PUBLIC SERVICE FACILITIES

POST OFFICE
HIGHWAY GARAGE
FIRE ENGINE HOUSE
GARBAGE OR RUBBISH DUMP
SEWAGE DISPOSAL PLANT
SANITARY FILL
AUTOMOBILE GRAVEYARD
WATER SUPPLY STAND PIPE OR TANK
PIPE LINE, GAS
PIPE LINE, OIL
TRANSMISSION LINE
POWER SUBSTATION
BOOSTER STATION
COMMUNICATION TOWER
POLICE STATION
MUNICIPAL BUILDING
COURTHOUSE

CONSERVATION AND RECREATION

PICNIC GROUND
PLAYGROUND, BALL FIELD, ETC.
SCENIC SITE
CAMP SITE, NO PERMANENCE (TENTS OR TRAILER PARKING)
TOURIST COURT, OR MOTEL
REST AREA
SMALL PARK (SP-STATE, CP-COUNTY, MP-MUNICIPAL, WP-WAYSIDE PARK)
GOLF GROUND OR COUNTRY CLUB
FAIR GROUND, RACE COURSE, SPEEDWAY
GUIDE HOUSE OR GATE HOUSE

INDUSTRIAL

STORE OR SMALL BUSINESS ESTABLISHMENT
FACTORY OR INDUSTRIAL PLANT
GAS TANK
GROUP OF STORAGE TANKS (OIL OR GAS)
FILLING STATION
PUMPING STATION (OIL OR GAS)
GAUGING OR PUMPING STATION
WAREHOUSE - GENERAL
GRAIN ELEVATOR
BEET DUMP
GRAVEL PIT
OIL OR GAS WELL
MINE - SHAFT OR DRIFT (ANY KIND)

EDUCATIONAL AND CORRECTIONAL INSTITUTIONS

TOWNHALL, GRANGE, OR COMMUNITY HALL
MUSEUM - GENERAL

CITY AND VILLAGE CENTERS

COUNTY SEAT
OTHER CITIES AND VILLAGES
INCORPORATED CITY OR VILLAGE (GENERALIZED)

NATURAL FEATURES

PROMINENT ELEVATION - WITH NAME (8522)

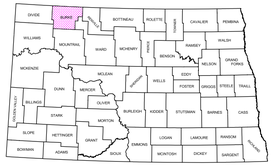

STATE OF NORTH DAKOTA
DIAGRAM OF COUNTIES

N
W E
S

GENERAL HIGHWAY MAP
BURKE COUNTY
NORTH DAKOTA

PREPARED BY THE
NORTH DAKOTA DEPARTMENT OF TRANSPORTATION
PLANNING AND PROGRAMMING DIVISION

IN COOPERATION WITH THE
U.S. DEPARTMENT OF TRANSPORTATION
FEDERAL HIGHWAY ADMINISTRATION

SCALE

1 0 1 2 3 4 Miles

0 0.25 0.5 Miles

SCALE FOR ENLARGEMENTS

1 0 1 2 3 4 5 Kilometers

2003

BASED ON AERIAL PHOTOGRAPHY OF 1953
GROUND INVENTORY OF 2003
AERIAL INVENTORY OF 2003

UNIVERSAL TRANSVERSE MERCADOR ZONE 14
NORTH AMERICAN DATUM 83

SHEET 1 OF 1

COPIES OF THIS MAP ARE AVAILABLE FOR PUBLIC USE AT A NOMINAL COST FROM:
MAP SALES, N.D. DEPT. OF TRANSPORTATION, 608 E. BLVD. AVE., BISMARCK, N.D. 58505-0700