1993 COUNTY FIRE DISTRICT MAP

1621 - ENDERLIN F/P DISTRICT
1731 - FINGAL F/P DISTRICT
2711 - KATHRYN F/P DISTRICT
3081 - LITCHVILLE RURAL FIRE DP
3331 - MARIAN RURAL FIRE DEPT
3801 - NOME F/P DISTRICT
4411 - SANBORN F/P DISTRICT
4881 - TOWER CITY F/P DISTRICT
4981 - VALLEY CITY RURAL FIRE

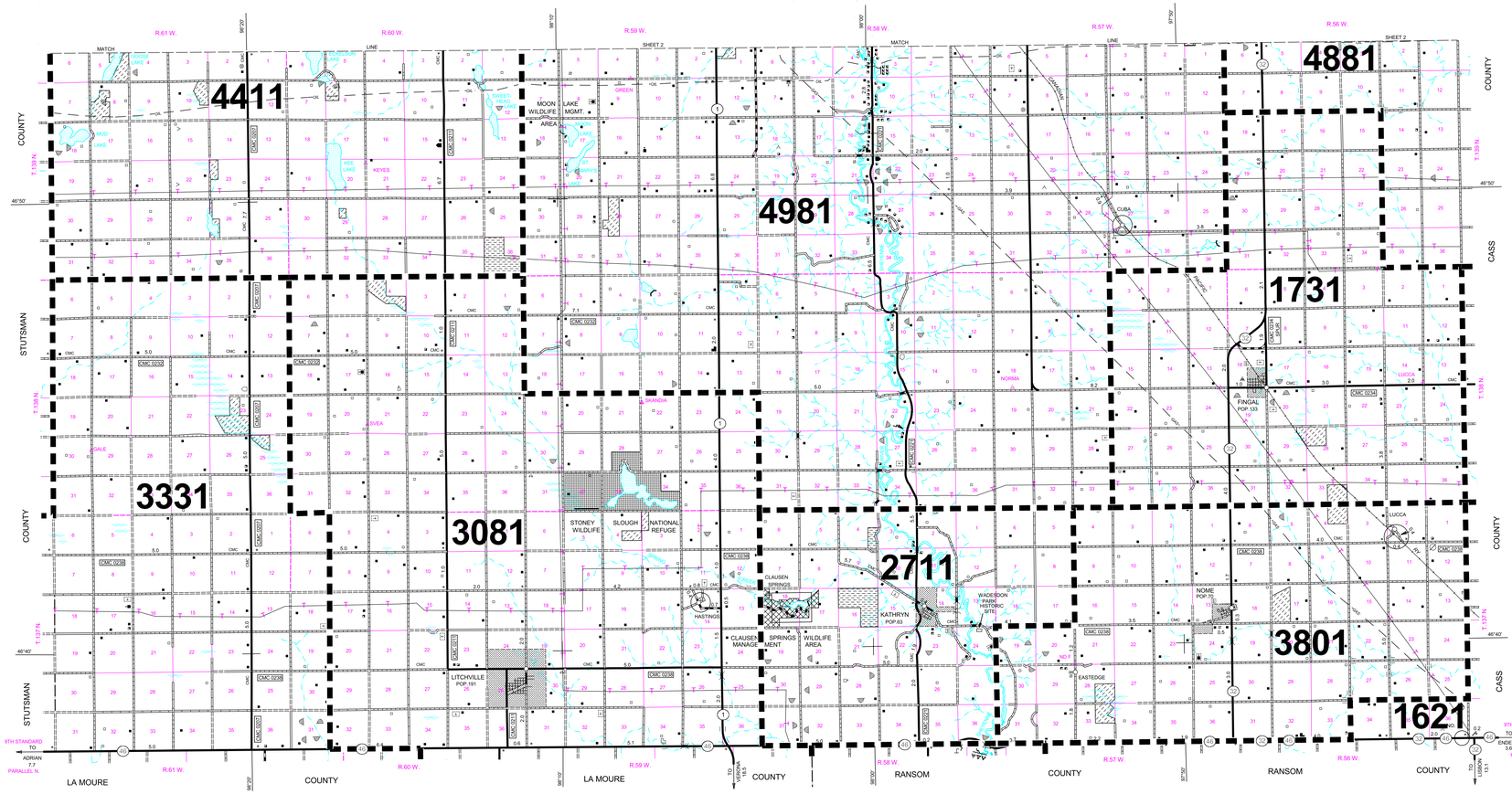

GENERAL LEGEND

ROADS AND ROADWAY FEATURES
PRIMITIVE ROAD
UNIMPROVED ROAD
GRADED AND DRAINED ROAD
GRAVEL GRADED AND DRAINED ROAD
BITUMINOUS ROAD - LOW TYPE
PAVED ROAD - INCLUDING HIGH TYPE BITUMINOUS
HIGHWAY WITH FULL CONTROL OF ACCESS
STREETS IN UNINCORPORATED TOWNS
CLOVER LEAF OR INTERCHANGE
COUNTY MAJOR COLLECTOR ROUTE NUMBER (CMC 0201)
POINTS BETWEEN WHICH DISTANCES ARE MEASURED (5.0)
INTERSTATE NUMBERED HIGHWAY (94)
U.S. NUMBERED HIGHWAY (52)
STATE HIGHWAY SYSTEM (10)

AIRPORTS
AIRFIELD, LIMITED FACILITIES
LANDING AREA OR STRIP
AIRWAY LIGHT BEACON, GENERAL
AIRPORT, GENERAL

RAILROADS
RAILROAD (ANY NUMBER OF TRACKS USED BY A SINGLE OPERATING CO.)
RAILROAD STATION
RAILROAD GRADE CROSSING
RAILROAD ABOVE
RAILROAD BELOW

DRAINAGE
INTERMITTENT STREAM (NARROW)
NARROW STREAM
WIDE STREAM
WIDE STREAM WITH DAM
LAKE, RESERVOIR, OR POND
LAKE, RESERVOIR, OR POND WITH DAM
MARSH OR SWAMP LAND
DRAINAGE DITCH

NAVIGATION
DOCK, PIER, OR LANDING

STRUCTURES
HIGHWAY BRIDGE, GENERAL
HIGHWAY GRADE SEPARATION
DAM WITH ROAD
MINOR DRAINAGE STRUCTURE
CONCRETE FORD OR DIP
FORD - ROAD ESTABLISHED

BOUNDARIES
COUNTY LINE
TOWNSHIP LINE
CORPORATE LINE
SECTION LINE
MATCH LINE BETWEEN ADJOINING SHEETS OF SAME COUNTY
BOUNDARY TO MARK ENLARGEMENT INSET
NATIONAL PARKS, REFUGES, AND OTHER RESERVATIONS
MONUMENT - SMALL, HISTORIC SITE
WILDLIFE MANAGEMENT AREA
WATERFOWL PRODUCTION AREA
STATE PARKS
STATE SCHOOL LAND

CITY AND VILLAGE CENTERS
COUNTY SEAT
OTHER CITIES AND VILLAGES
INCORPORATED CITY OR VILLAGE (GENERALIZED)

INDUSTRIAL
STORE OR SMALL BUSINESS ESTABLISHMENT
FACTORY OR INDUSTRIAL PLANT
OIL TANK
GROUP OF STORAGE TANKS (OIL OR GAS)
PUMPING STATION (OIL OR GAS)
WAREHOUSE - GENERAL
GRAIN ELEVATOR
STOCK YARD - LOADING PEN OR CORRAL
GRAVEL PIT

FARM UNITS, DWELLINGS, ETC.
FARM UNIT
DWELLING OTHER THAN FARM
ROWS OR GROUPS OF DWELLINGS CLOSELY SPACED (FIGURE DENOTES NUMBER OF DWELLINGS)
BARRACKS, OR DORMATORIES FOR STUDENTS, WORKERS, MIGRANTS, ETC.
SEASONAL OR SUMMER COLONY DWELLING
SEASONAL DWELLINGS CLOSELY SPACED
CHURCH
CEMETERY
CHURCH WITH CEMETERY ADJACENT
WELL
TENANT HOUSE

EDUCATIONAL AND CORRECTIONAL INSTITUTIONS
SCHOOLHOUSE
TOWNHALL, GRANGE, OR COMMUNITY HALL
STATE PRISON FARM

PUBLIC SERVICE FACILITIES
POST OFFICE
HIGHWAY GARAGE
FIRE ENGINE HOUSE
GARBAGE OR RUBBISH DUMP
SEWAGE DISPOSAL PLANT
AUTOMOBILE GRAVEYARD
SCRAP METAL
WATER SUPPLY STAND PIPE OR TANK
PIPE LINE, GAS
PIPE LINE, OIL
TRANSMISSION LINE
POWER SUBSTATION
BOOSTER STATION
COMMUNICATION TOWER
MUNICIPAL BUILDING
COURTHOUSE

CONSERVATION AND RECREATION
PICNIC GROUND
PLAYGROUND, BALL FIELD, ETC.
BATHING BEACH OR SWIMMING POOL
SCENIC SITE
CAMP SITE, NO PERMANENCE (TENTS OR TRAILER PARKING)
TOURIST COURT, OR MOTEL
CAMP OR LODGE (PERMANENT SITE WITH BUILDINGS)
REST AREA
GOLF GROUND OR COUNTRY CLUB
AMUSEMENT PARK OR HALL
FAIR GROUND, RACE COURSE, SPEEDWAY
FISH HATCHERY
BIRD SANCTUARY
RIFLE CLUB
RIDING ACADEMY

MISCELLANEOUS
TRIANGULATION STATION
FORT, ARMY CAMP, BARRACKS, OR OTHER MILITARY POST
DOT TO INDICATE LOCATION OF ANY CULTURAL FEATURE SHOWN OUT OF POSITION
ALL VACANT CULTURE INDICATED BY OPEN SYMBOL
LATITUDE AND LONGITUDE 47°00'

STATE OF NORTH DAKOTA
DIAGRAM OF COUNTIES

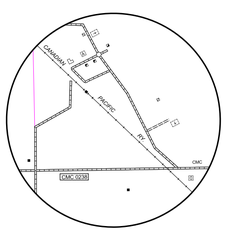

LUCCA
SEC'S. 2, 3, 10, & 11, T. 137 N., R. 56 W.

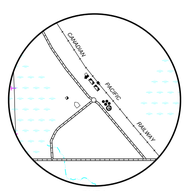

CUBA
SEC'S. 27, & 34, T. 139 N., R. 57 W.

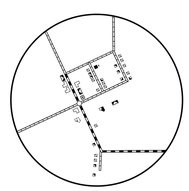

HASTINGS
SEC. 14, T. 137 N., R. 59 W.

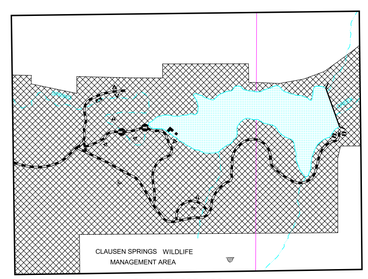

CLAUSEN SPRINGS
SEC'S. 17, & 18, T. 137 N., R. 58 W.

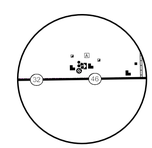

INSET NO. 1
SEC. 2, T. 136 N., R. 56 W.
SEC . 36, T. 137 N., R. 56 W.

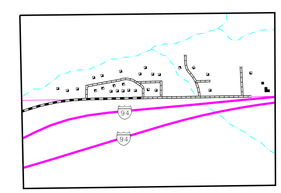

INSET NO. 11
SEC'S. 24, & 25, T. 140 N., R. 58 W.
(ON SHEET 2 OF 2)

BALDHILL DAM
SEC'S. 18, T. 141 N., R. 58 W.
(ON SHEET 2 OF 2)

GENERAL HIGHWAY MAP

BARNES COUNTY
NORTH DAKOTA

PREPARED BY THE
NORTH DAKOTA DEPARTMENT OF TRANSPORTATION
PLANNING AND PROGRAMMING DIVISION

IN COOPERATION WITH THE
U.S. DEPARTMENT OF TRANSPORTATION
FEDERAL HIGHWAY ADMINISTRATION

SCALE
1 0 1 2 3 4 Miles
0.25 0 0.25 Miles
SCALE FOR ENLARGEMENTS
1 0 1 2 3 4 5 Kilometers

2004

BASED ON AERIAL PHOTOGRAPHY OF 1954
GROUND INVENTORY OF 2004
AERIAL INVENTORY OF 2004

UNIVERSAL TRANSVERSE MERCATOR ZONE 14
NORTH AMERICAN DATUM 83

SHEET 1 OF 2

COPIES OF THIS MAP ARE AVAILABLE FOR PUBLIC USE AT A NOMINAL COST FROM:
MAP SALES, N.D. DEPT. OF TRANSPORTATION, 608 E. BLVD. AVE., BISMARCK, N.D. 58505-0700