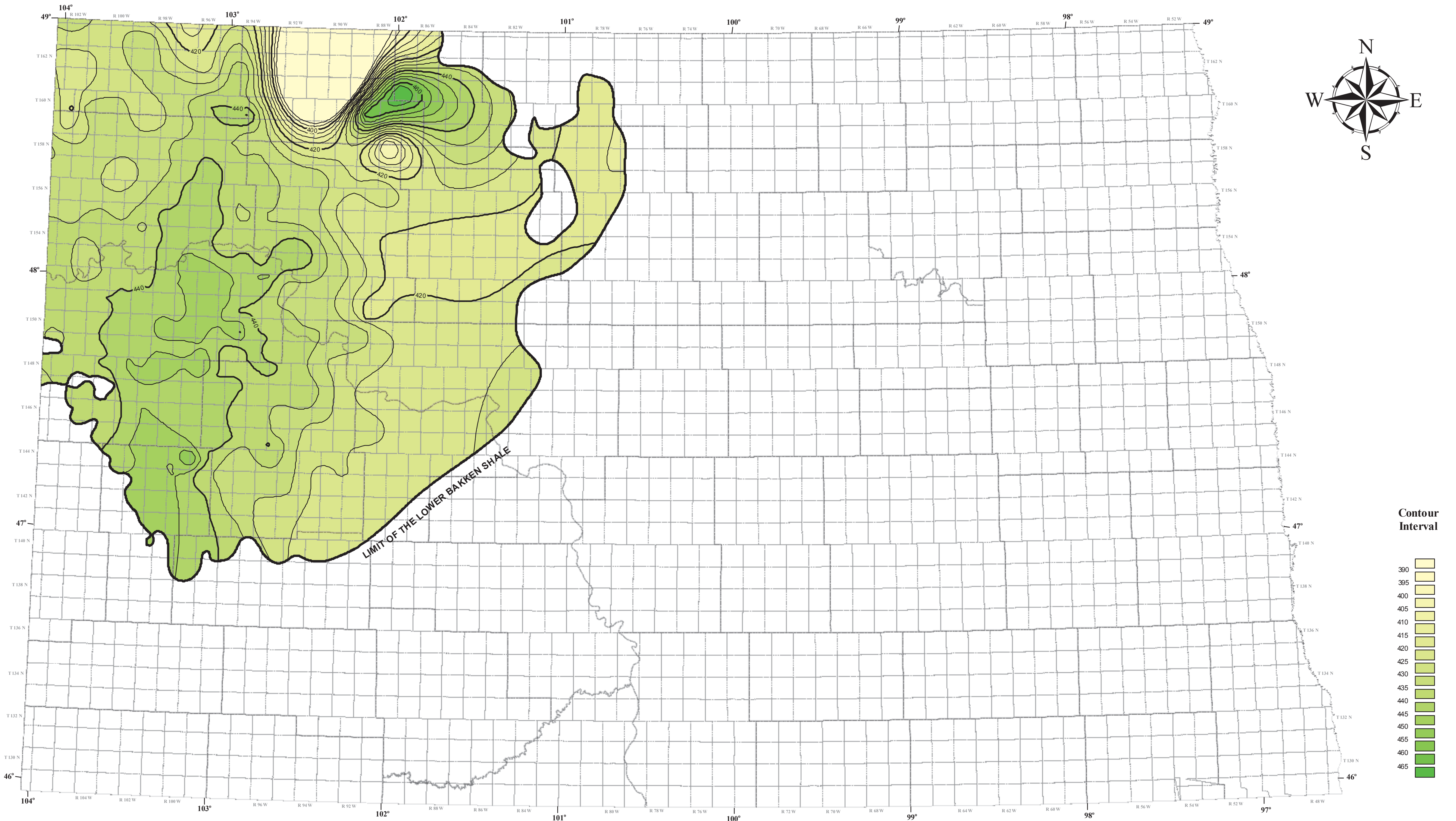
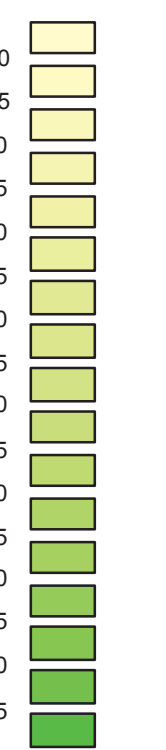


S2 - TMAX of the Lower Bakken Shale in North Dakota




Julie A. LeFever



Contour Interval



Explanation

-  S2 - TMAX Contour (degrees Celsius)
-  Township Boundaries
-  County Boundaries

Scale 1:1,000,000



North American Datum 1927 Lambert Conformal Conic

References:

- Musco, G.P.A., 1994. The Fate of Oil and Gas in a Constrained Natural System - Implications from the Bakken Petroleum System, Ph.D. Dissertation, Institut fur Dynamik der Geosphare 4: Erdol und Geochemie, 167p.
- NDIC Oil & Gas Division Well Database
- North Dakota Geological Survey TOCs (<http://www.dmr.nd.gov/ndgs/bakken/bakken.asp>)
- Smith, M.G., 1996. The Bakken Formation (Late Devonian-Early Mississippian), A Black Shale Source Rock in the Williston Basin: Ph.D. Dissertation, University of British Columbia, 295p.
- Threlked, C.N., 2007. Organic Geochemistry Database: Provisional Release: USGS Energy Resources Program Organic Geochemistry Data Base (<http://energy.cr.usgs.gov/prov/og/>).

