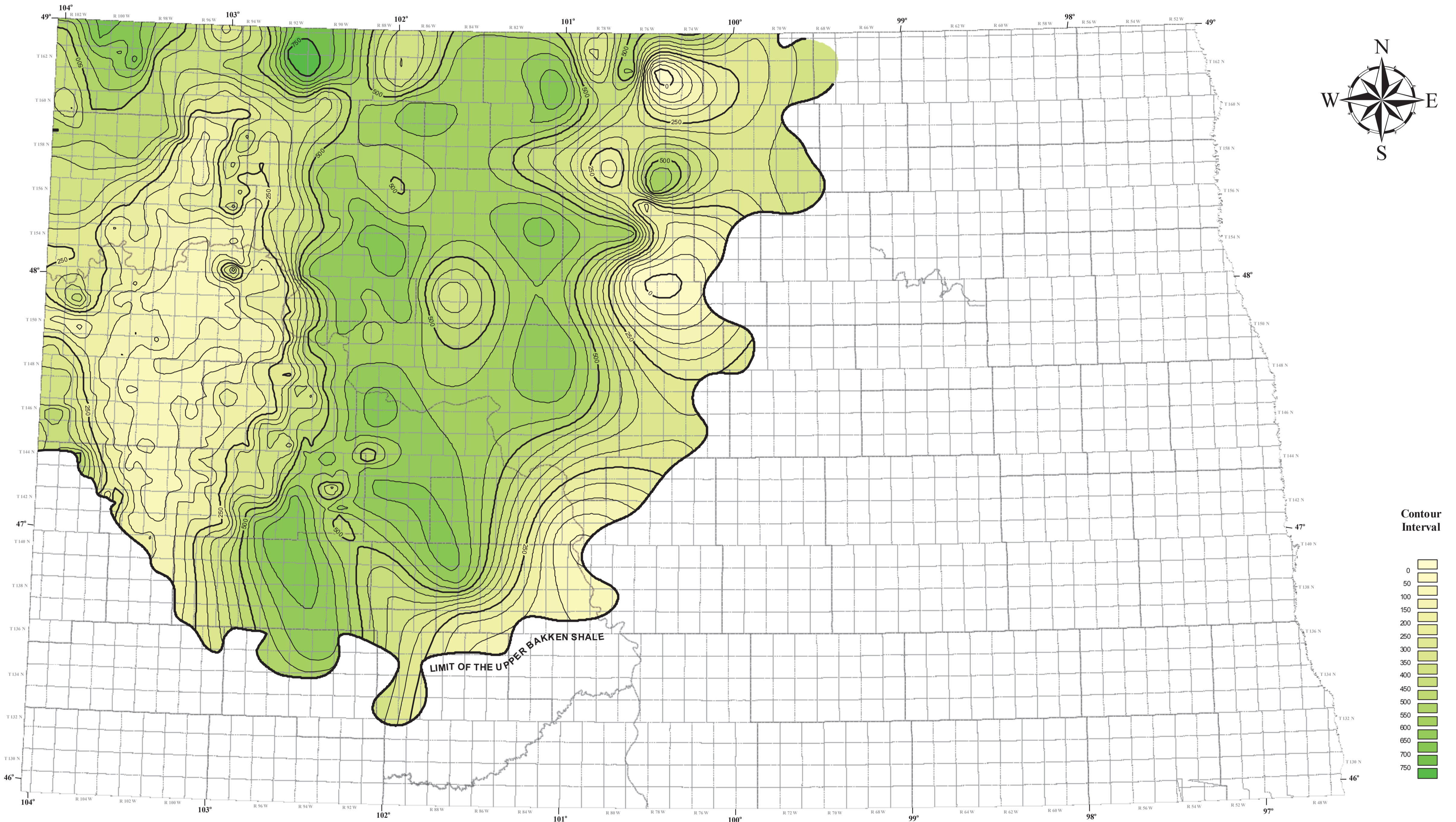

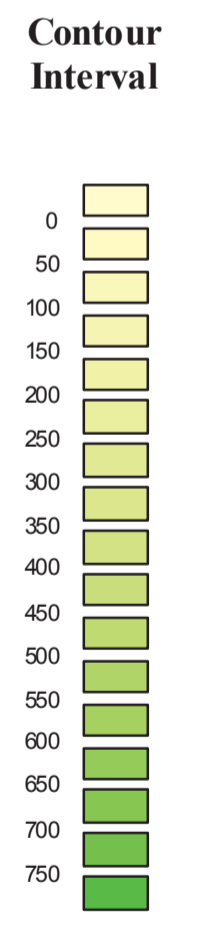


Hydrogen Index of the Upper Bakken Shale in North Dakota

Julie A. LeFever



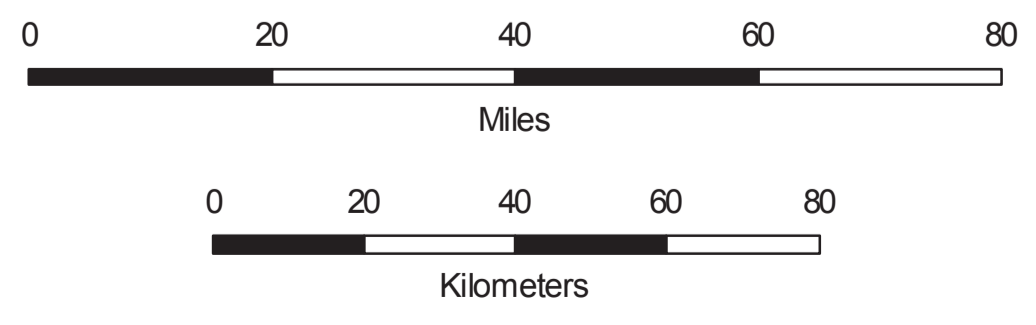
LIMIT OF THE UPPER BAKKEN SHALE



Explanation

- Hydrogen Index Contour (calculated ratio)
- - - Township Boundaries
- County Boundaries

Scale 1:1,000,000



North American Datum 1927 Lambert Conformal Conic

References:
 Muscio, G.P.A., 1994, The Fate of Oil and Gas in a Constrained Natural System - Implications from the Bakken Petroleum System, Ph.D. Dissertation, Institut für Dynamik der Geosphäre 4: Erdöl und Geochemie, 167p.
 NDIC Oil & Gas Division Well Database
 North Dakota Geological Survey TOCs (<https://www.dmr.nd.gov/ndgs/bakken/bakken.asp>)
 Smith, M.G., 1996, The Bakken Formation (Late Devonian-Early Mississippian), A Black Shale Source Rock in the Williston Basin: Ph.D. Dissertation, University of British Columbia, 295p.
 Threlkeld, C.N., 2007, Organic Geochemistry Database: Provisional Release: USGS Energy Resources Program Organic Geochemistry Data Base (<http://energy.cr.usgs.gov/prov/og/>).

