2011 Flood Event

North of Bismarck Mandan Page 1 of 3

This map represents the impact of a flow rate of 150,000 CFS release from Garrison Dam. This equates to a river stage of 20.6'

Current as of June 4, 2011 at 6:30 PM

Legend

- Bismarck / Mandan River Gauge
- Sand Bag Filling Sites
- Existing Levees
- Primary Levees - Approved
- Secondary Levee - Approved
- Interior Drainage Sandbag Levee
- Areas to be Protected by Levees
- Areas Not Protected
- Flood Surface Elevations (1988 Survey Datum)

1:48,000

1 inch = 4,000 feet

0 2,000 4,000 8,000 Feet

N

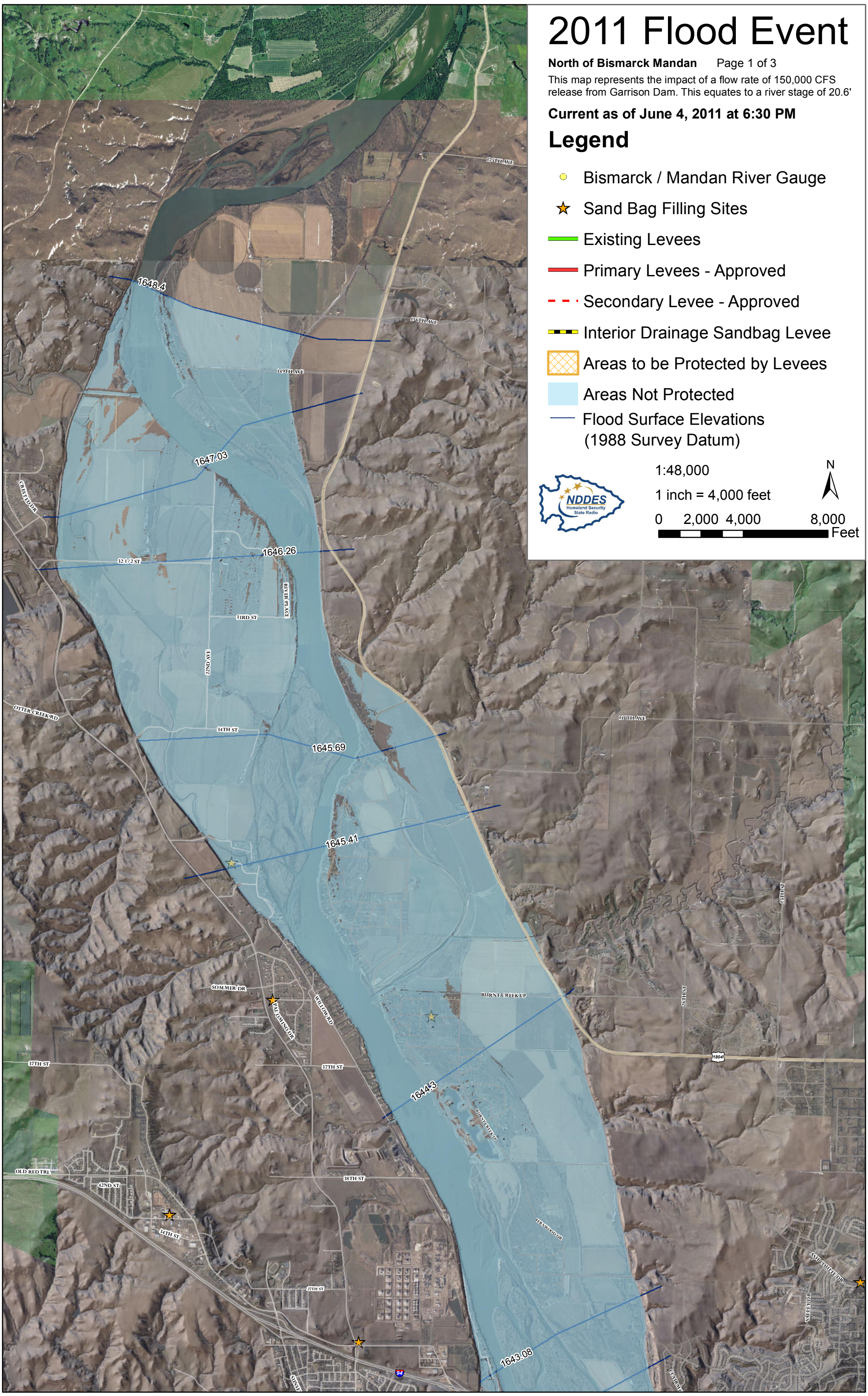

2011 Flood Event

City Area Page 2 of 3

This map represents the impact of a flow rate of 150,000 CFS release from Garrison Dam. This equates to a river stage of 20.6'

Current as of June 4, 2011 at 6:30 PM

Legend

- Bismarck / Mandan River Gauge
- Sand Bag Filling Sites
- Existing Levees
- Primary Levees - Approved
- Secondary Levee - Approved
- Interior Drainage Sandbag Levee
- Areas to be Protected by Levees
- Areas Not Protected
- Flood Surface Elevations (1988 Survey Datum)

NDDES Homeland Security State Radio

1:48,000

1 inch = 4,000 feet

0 2,000 4,000 8,000 Feet

N

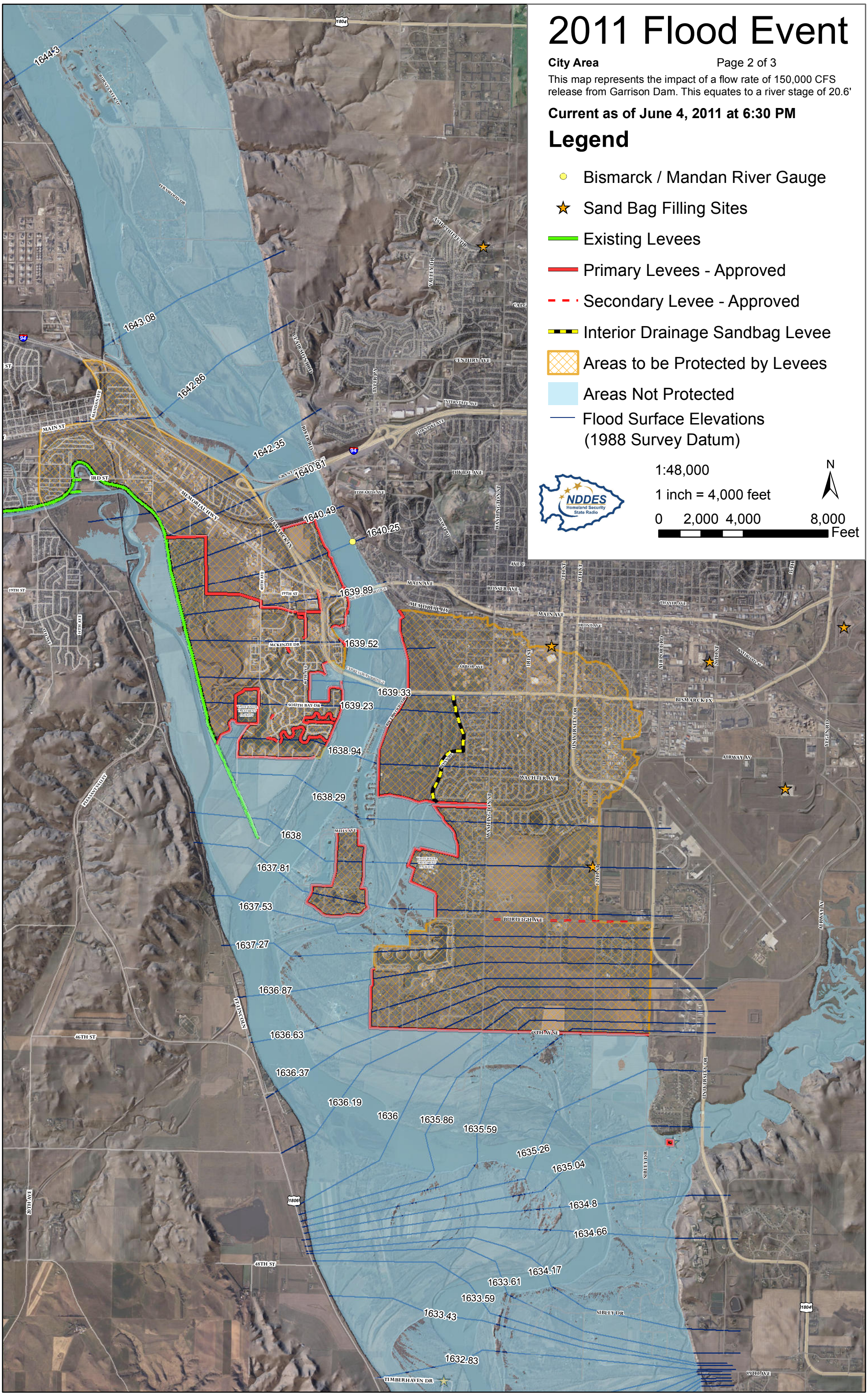

2011 Flood Event

South of Bismarck Mandan Page 3 of 3

This map represents the impact of a flow rate of 150,000 CFS release from Garrison Dam. This equates to a river stage of 20.6'

Current as of June 4, 2011 at 6:30 PM

Legend

- Bismarck / Mandan River Gauge
- Sand Bag Filling Sites
- Existing Levees
- Primary Levees - Approved
- Secondary Levee - Approved
- Interior Drainage Sandbag Levee
- Areas to be Protected by Levees
- Areas Not Protected
- Flood Surface Elevations (1988 Survey Datum)

1:48,000

1 inch = 4,000 feet

0 2,000 4,000 8,000 Feet
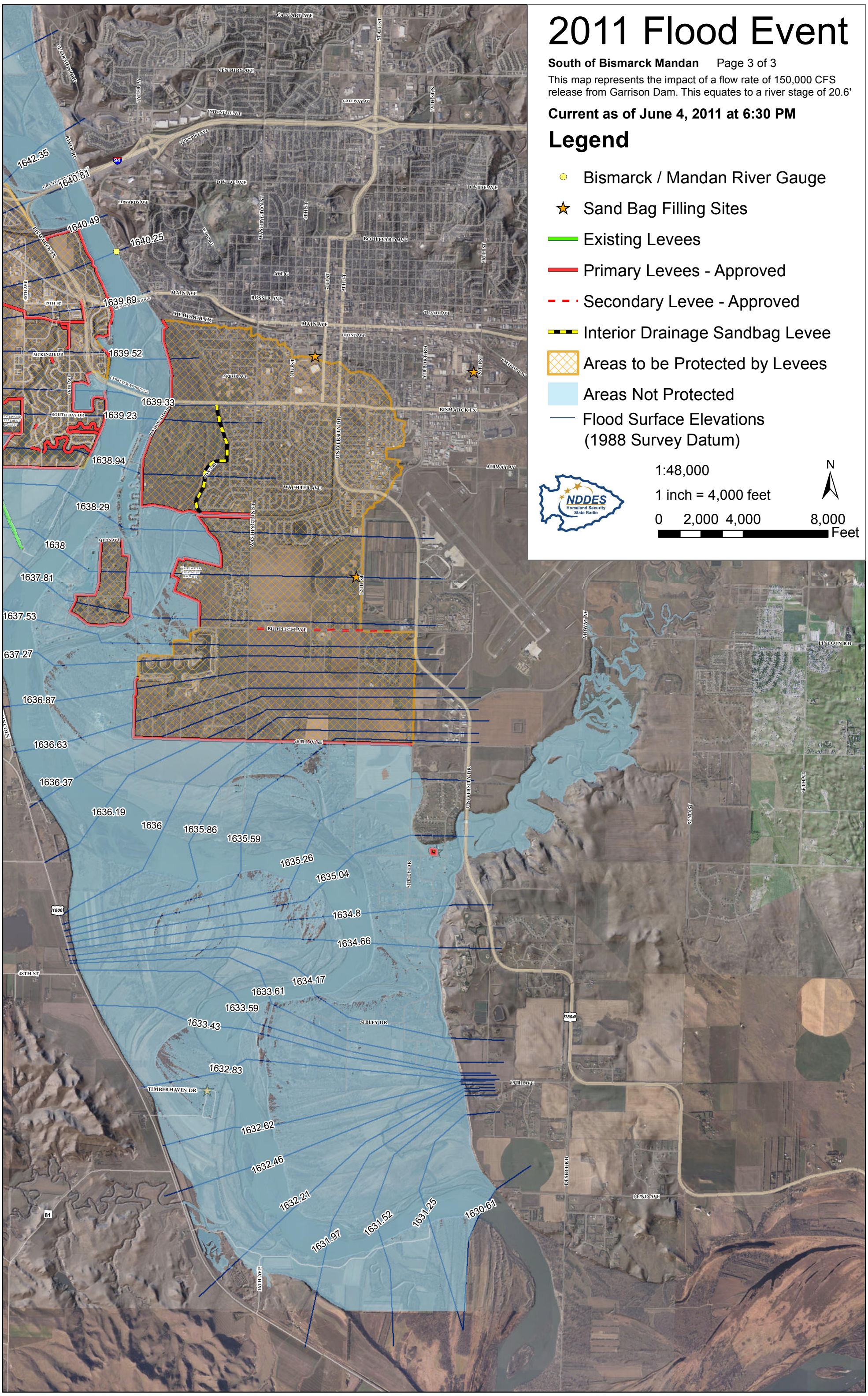
N